GEN

ALLEN COUNTY PUBLIC LIBRARY
3 1833 03118 6932

Gc 975.5 V81vs

Virginia survey, 1861

VIRGINIA SURVEY 1861

Anderson James —	5.
Ayres Samuel	93
Anderson Richard 6.	120.
Anderson W. Marshall &c	166. 281.
Anderson David	220
Allison Samuel	228.

Allen County Public Library
900 Webster Street
PO Box 2270
Fort Wayne, IN 46801-2270

Ball Burger	2
Barnard John	3
Bowyer Henry	9
Bradford Samuel K.	9. 213
Bolling Isaac	11
Biddle Clement	15. 91.
Barbee Thomas	16
Buford Abraham	23. 108. 110. 111. 126. 136. 152.
Baylis William	29
Buckner Philip	43.
Blackwell Thomas	44
Baytop James	60. 61.
Ballard Robert	63. 64. 81. 82
Byrd Otway	83. 84
Blackmon John	91
Brodus James	101
Bedinger Henry	108. 125. 170
Brown Jacob	113
Balmain Alexander	116
Baylor Walker	117. 241.
Bibb Richard	118. 119.
Bernard William R.	124
Boyd Andrew	135
Brush James	142
Barr John	158
Brown Thomas	158. 162.
Broadwater Robert	167.
Baldwin Isaac	188. 199.
Bayly Thomas M.	191. 192
Benner Christian	199
Bell Samuel	203. 211. 215. 225. 226, 227. 269.
Bourne Sylvanus	212. 216.
Beison Mercer	217.
Barnes George W.	217. 229. 232. 247. 251
Buchannan Robert	219
Barrett John	223. 224
Barnes Ezekiel	240
Bevans John	243
Boyd Jonathan	246
Bonner Matthew	246
Burns Andrew Jr.	268
Boyd John	266
Buckner Mordecai	270
Butler Lucinda	272
Berryman Thomas	273. 282.
Bagby Robert B.	273
Bingaman Frederick	275
Brown Joshua	284

Christie Thomas	4.10
Carnes Patrick	8
Cherry William	35.36.
Coxe Colin —	43.
Conway Joseph —	78
Calmes Marquis	98, 106
Clemson John —	94.95
Clark Daniel —	102.
Call Richard —	114
Carr Elizabeth —	116
Chobo Leonard —	130
Coleman Whitehead	146.
Cole John —	153
Cabell Samuel J.	165
Carter William —	171
Clark John —	178
Clark George —	178
Campbell John	200
Colvert Reubin. Rifs	216.
Clark Joseph	217
Chalfant William	218
Craig James	220
Carrington Clement	229
Collins William O.	281.

Dedman Samuel	24.
Dowse Edward -	46.
Dodson Joshua -	73. 147
Davis Augustine	85
Dawe Philip -	89
Duval Daniel -	131
Dade Francis	150. 151. 152. 153.
Dawson George	181. 182. 186. 189
Dun Walter -	196. 202. 209
Dodge David -	219. 224
Drury Samuel	223
Dix William & other	231.
Davidson James S.	233.
Dyer Samuel -	240.

Eggleston	Joseph	3.
Evans	Amos —	68
Evans	Daniel —	68
Evans	Samuel —	69
Elliott	Temple —	70.71.80.81
Evans	George —	87
Ewell	James —	88
Ellison	Andrew	179.203
Evans	John —	236. 238.
Evans	Dan' —	254.
Evans	Andrew J.	286 —

Febiger Christian 22
Francisco George — 40
Fleming Tarlton 47. 109. 130
Fitzhugh Peregrine 48.
Fuly Michael — 59.
Florence John 1 Meeing 6
Fitzhugh Bartholomew. 115
Franklin Thomas - 137, 145.
Field Henry 155. 171.
Foster Simpson. Rev. 167. 168.
Fulton John A. 188. 190. 194. 195 197. 244. 251.
Fulton William 189. 194. 195. 210.
Fearneau Henry 260.

Gillison John —	1. 23.
Glasser Patrick	17.
George William	24
Gray David —	31. 32. 33. 34. 35
Graham John —	62. 71. 72. 90. 98. 99. 139.
Gill Erasmus —	99. 100.
Gray Francis —	112.
Grimes Benjamin	121
Garland Peter —	147.
Gilmore James —	183
Galloway James Jr —	190. 227.
Garnett Mary E. & others	231.

Higgins Robert 7.
Harrison Charles - 8
Hite Abraham - 14
Hawkins James - 17
Handly William 18
Hughes Joseph - 18
Hawkins John - 29.30.
Hardin John - 31.32.33.34.35.66
Hupp Philip - 37
Hawkins William S. 37
Hays John - 54.55.56.161.
Hughes John - 57.58
Hoosh Adam - 62.
Hume William - 65
Hogg David - 66.
Harvie Richard - 96
Hawes Samuel - 97
Hume John - 107.
Haden Anthony - 121
Hook John - 131
Heron James - 137.138.
Howse Samuel 149.
Hobson John & Matthew 187.
Handy George - 199
Hite Joseph - 209
Haigh Job - 223
Hart Joel - 242.243.244.249.279.
Howe John C. - 248.265
Head William 250
Harwell Anna - 258
Hawkins Martin - 268
Harwood Robert H. 272.
Huff Samuel - 274.
Hixon Daniel 282.

Ireland James — 65

Jones Thomas	20. 211.
Johnston William	21
Jones Charles —	73.
Jennings Lewis	105
Jones Joseph —	112. 113. 169
Johnston Francis	159
Johnson James —	180. 181.
James Thomas	196. 201.
Jones John —	284

Kaiser Michael — 20.
Kerr Joseph — 94, 127, 128, 129, 136, 145, 156, 173, 180, 184, 185, 191, 192, 193, 207, 208
Keith Isham — 146,
Kinsley Jacob — 221.
King Elisha — 222, 247, 248
Knisely David — 228
Kendrick Eleazer P. 249, 285.
Keith Sewin G. 275, 276
Kendrick Andrew J. 278, 285.

3 1833 03118 6932

Latham Allen	18. 124 also
Leonard B. G. —	18
Lindsay William	22
Lee Charles —	27
Long Nicholas —	28
Leitch Jul. Fisby. Rep.	39
Lemon John — —	111.
Ludeman William	112
Lewis Charles. Rep.	120.
Lucas Nathaniel	134
Langham Elias	170
Lyne Henry —	170
Ladd James D.	172.
Larrow Isaac	206
Latham Allen	214. 215. 232. 264
Langborn William	234. 235
Lyle Charles	239
Lowman Abraham	242
Langham Elias T.	255

Minnis Calohill	2. 13. 113.
Mercer John F.	15.
Mercer John —	31. 32. 33. 34
Marks John —	25. 26. 28. 132
Montgy William —	28. 30A
Mathews George —	42
Muhlenburg Peter —	57
Moxley George —	67.
Moyland John —	74. 75. 76. 77
Mapin Nathl —	96.
Mapin Henry	122. 123. 127. 128. 129. 144. 154. 155. 157. 167. 169. 177. 280,
Minnis Calohill —	148
Moore William	149
Milikin Jesse —	179. 182.
Minzer Samuel P.	188
Mayo Peter P.	231. 236.
Murphy Daniel H.	233.
Mapin Nathaniel —	271. 278. 285
Malcom William W.	283. 284. 285.
Mozing Robert	92

[illegible]	[illegible]
[illegible]	[illegible]
Nourse Robert –	41
Noell Richard –	69
Nixon Andrew –	157
Nancarrow John	205
Noland James D	232

McCaul Samuel	19.
McClain Laughlin	20
McDonald William	107
McArthur Duncan	141.142.164.181.
McKee William	163
McMannamay James	205
McCormick George	214. 220. 227.
McDowell Joseph Jr	218
McLuno Samuel	218

Overton Thomas — 88

Pemberton Thomas	14
Payne John —	17
Parker Thomas -	51.52.53
Powell Robert —	67.
Posey Thomas —	69
Parker Jacob —	89
Pierce Jeremiah	111.
Patterson Robert	124
Perkins Thomas -	147
Pope Nathaniel	172.190
Phillips William	175.201.
Porterfield Robert -	202
Pope John W. —	208.210.
Perrill John —	231, 264
Pummill John	241
Porterfield John	267,
Pavey Charles	280,

Quarles William | 122.

Reed John 7
Ransdale Thomas, Rpt. 12
Reddick David — 31.32.33.34
Ritchie John — 40
Reynolds William 44.142
Rawlings Seely 114
Rose Robert, — 123.135
Rankin James — 159.
Rousk Philip — 208
Robinson William 222.
Read Clement — 229
Ratcliff Nathan 283.

Reed John 7
Ransdale Thomas. Rpt. 12
Riddick David — 31.32.33.34
Ritchie John — 40
Reynolds William 44.142
Rawlings Sealy 114
Rose Robert, — 123.135
Rankin James — 159.
Rouse Philip — 208
Robinson William 222.
Read Clement — 229
Ratcliff Nathan 283.

Shelton Clough —	10. 2[illegible]4.
Scott Joseph —	11. Se.li - Ba.[illegible]
Springer Jacob —	13. 131. 132.
Skinner Cornelius	27
Spears Jacob —	41
Smith Nathan	50.
Singleton Anthony —	54. 104
Strickler Thomas	79.
Spotswood John	121
Sims John —	130
Somers John	141
Sayre Robert —	143
Sturrett John	148
Shaw William	159.
Smith William	160.
Scott David	162. 163.
Stubblefield Beverly	168
Stutt Daniel —	176
Snead John S. —	178
Scott Thomas —	187
Steaty John —	207. 208, 94
Sanders Thomas M.	208. 210
Smith Samuel	216.
Stephenson Mary	221.
Shepard Samuel	224
Spencer Joseph —	238.
Sparger Joseph W.	259. 263. 266. 274.
Shockey Basil —	265.

Tull James —	12. 109. 110.
Tawnehill Josiah -	21
Teagle Sewin —	49. 53. 86
Treakle John —	126
Treakle Dawson	126
Taylor James	140. 267.
Temple Benjamin	160.
Trimble James M.	192. 193. 270. —
Thompson James	210.
Trimble William A.	211
Thompson John	233.
Trimble Allen —	237. 242. 249. 260. 264
Thompson Stephen	246.
Thompson James H.	279.

Vatch Adrian	45.
Vanmeter Joseph —	66.
Vance William	157.
Vinsonhaller George	195

Walls John — 1. 180. 181.
Worsham William 4. 16.
Williams John 5.
Weaver John — 6.
Watterson Robert 6
Wotton Thomas 6
Waterfield Peter 7.
Williams James — 19
Winslow Thomas 38
Woolfolk Richard 74
Watkins Robert — 93
Winlock Joseph 103.
Wilkins John A. 103. 104. 168. 169
Wynkoop Benjamin 105
Waring Thomas 115
Woodrow Andrew — 125
West Charles — 133
Worthington Thomas 136
Williams Elisha 144
Walker David — 148
Wills John S. 149
White William 150. 151.
Wright James — 150.
Waters Richard J. 161.
Wallace Cadwallader 174. 196. 198. 206. 237. 245. 250. 252. 253. 254. 255. 256. 257. 259. 261 276. 277
Wilson Isaac — 191
Wilson James 200. 226.
Williams Samuel S. 212.
Winfree John — 213.
Worley Mathew 239
Watson James — 245
Wilson James 260
Waddel James — 262. 263.
Fitton William 57

No NAMES FOR X, Y, Z



Surveyed for John Gillison, 1000 acres of land on part of a Military Warrant: No 588 on the waters of ~~Paint~~ Paint Creek. Beginning at two White Oaks, a Dogwood, and Sassafras, Southwest corner to John Clarkson's survey No 2771 running with Clarksons line, N 9 E 400 poles to two White Oaks, and a Black Oak, in Clarksons line, thence N 89 W 400 poles crossing a branch at 198 poles to four White Oaks, thence S 9 W 400 poles to two Sassafras, an Elm, and Hickory, thence S 81 E 400 poles to the beginning.

Nath: Maple. D.S.
April 15th 1797.
June 20th 1797.

John Gordon.
William Murfin. } C.C.
William McGhara. M.

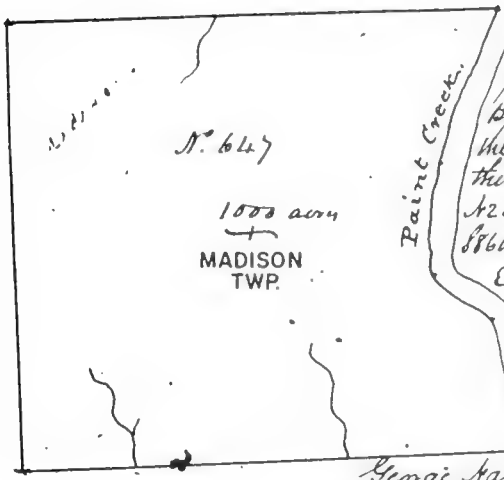

Surveyed for John Watts, 1000 acres of land on part of a Military Warrant: No 1936 on Paint Creek. Beginning at a Walnut, Box Elder, and Elm, opposite the lower corner of John Anderions, survey No 428 thence up the Creek N 30 W 70. N 15 W 68. N 60 W 54. North 108. N 20 E 82. N 11 E 28. N 18 E 46 poles to a Maple, and Elm thence S 86 W 437 poles crossing a branch at 246 poles to two Elms, and an Ash, thence S 4 E 400 poles to two Ash and a White Oak, thence N 86 E 454 poles crossing a branch at 94 and one at 382 poles to the beginning.

Nath: Maple. D.S.
March the 12th 1795.
May the 12th 1795.

George Tailor.
Thomas McDonald. } C.C.
John McDonald. M.

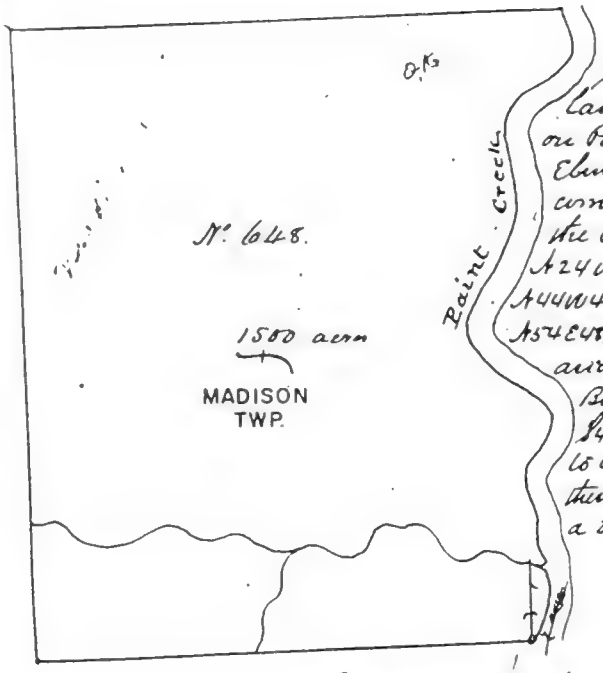

Surveyed for Burges Ball, 1500 acres of land on part of a Military Warrant No 5 on Paint Creek. Beginning at a Maple, and Elm, on the South bank of the Creek upper corner to John Watts survey No 647 thence up the Creek N30E28. North 34. N20W42 North 40. N24W20. N44E24. N18E30. N27W22. N51W52. N44W46. N27E90. N4E68. N13W44. N10E18. N44E20 N54E48. N11W34. N17W16 poles to a large forked Elm and Honey Locust: thence S86W484 poles to two Black Walnuts, on the bank of a branch, thence S4E544 poles crossing a branch at 416 poles to two Elms and an Ash, corner to Watts. thence with his line N86E437 poles crossing a branch at 191 poles to the beginning.

Nathl. Massie D.S.
March the 13th 1795.
May the 12th 1795.

Benjamin Massie
Joseph Wade } C.C.
George Edgerton, M.

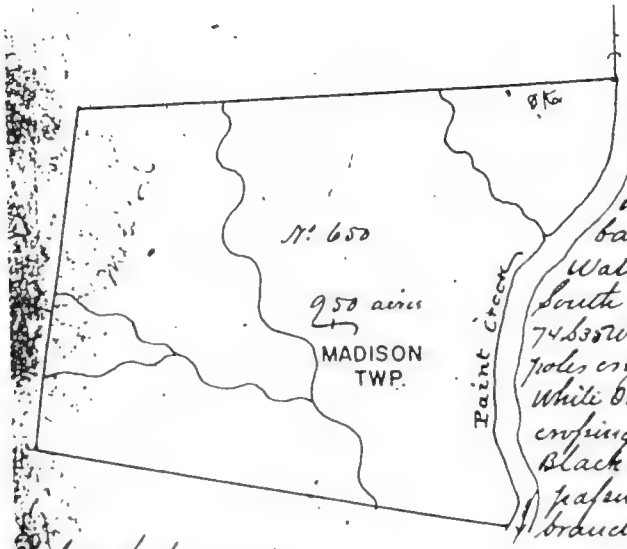

Surveyed for Calohill Minnis 950 acres of land on part of a Military Warrant No 2272 on Paint Creek. Beginning at a White Oak and two Lyrons, on the West bank of the Creek lower corner to John Watts survey No 647. thence down the Creek South 80. S25W24. S40W104. South 110 S15W25 S20E 74 S35W23 poles to three Sycamores. thence N53W524 poles crossing a large branch at 114 poles to two White Oaks, and a Dogwood. thence N7E310 poles crossing a branch at 76 and one at 160 poles to a Black Oak, and Sugartree. thence N86E470 poles passing Watts, corner at 16 poles crossing a branch at 110, and one at 318 poles, and with Watts line the beginning.

Nathl. Massie D.S.
March the 22nd 1795.
May the 12th 1795.

George Tailor } C.C.
Thomas McDonald } M.
John McDonald, M.

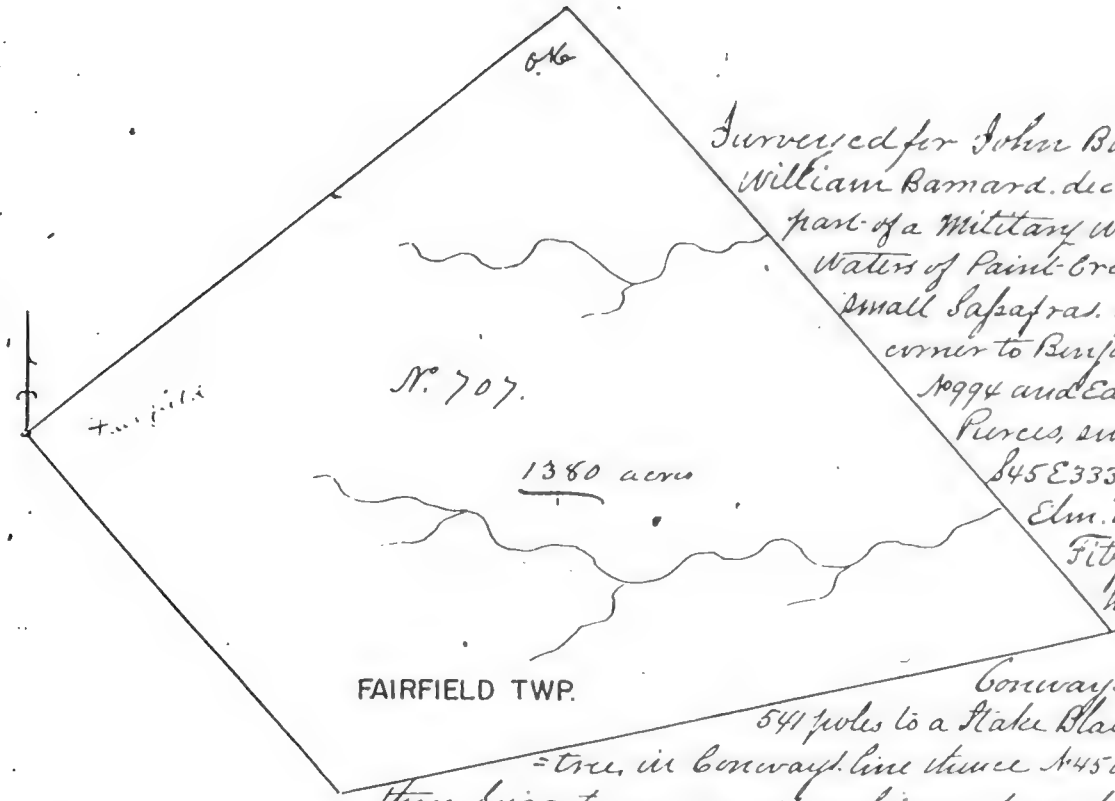

Surveyed for John Barnard, heir at law of William Barnard, dec.d 1380 acres of land a part of a Military Warrant No 785 on the Waters of Paint Creek, Beginning at a small Sassafras, and Cherry tree, South corner to Benjamin Temples, survey No 994 and East corner to William Pierces, survey No 711 running S45 E333 poles to a Hickory, and Elm, in the line of Peregrine Fitzhughes, survey No 228 thence with said line and with the line of Joseph Conways, survey No 250 N73 E 541 poles to a Stake Black Ash, Elm, and Sugar tree, in Conways line thence N45 W585 poles passing three Sugartrees, corned crossing a branch at 117 and one at 345 poles to three Elms, and a Hickory, thence S45 W480 poles passing Temples, corner at 80 poles and with his line to the beginning.

John Obannon, D.S.
July 7th 1796.
April 19th 1797.

John Hamilton
Joshua Dodson } C.C.
Edward Mosley.

Surveyed for Joseph Eggleston, 1000 acres of Land on part of a Military Warrant No 1386 on the Waters of Paint Creek, Beginning at two Ash, and a White Oak, Southwest corner of John Watts survey No 647, thence with his line N4 W400 poles to two Elms, and an Ash, Northwest corner to Watts, thence S86 W400 poles to two White Oaks, and an Ash thence S4 E400 poles to two White Oaks, thence N86 E 400 poles to the beginning.

Nath.l Massie, D.S.
March the 13th 1795.
May the 12th 1795.

George Sailor
Thomas Mc Donald } C.C.
John Mc Donald, M.

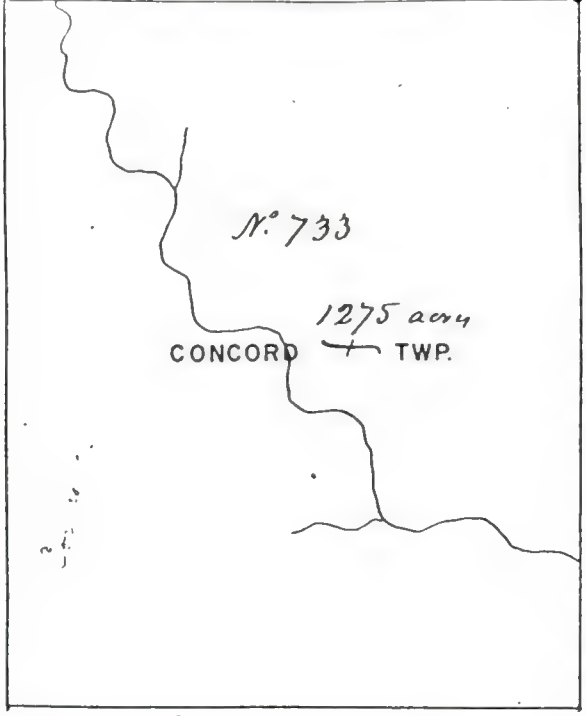

Surveyed for Thomas Christie 1275 acres of land on part of a Military Warrant No 1912 the waters of Brush Creek. Beginning at two ba an Elm. and Hickory. North west corner to Jam F Leitch's survey No 1996 South west corner to John Gillison's survey No 584 and South East corner to Clough Shelton's survey No 923 runn with Shelton's line N 81 W 400 poles crossing a br at 372 poles to two Maples and a Black Oak. Southwest corner to Shelton's and South east to Erasmus Gills survey No 2893 thence S 9 W 15 poles to two White Oaks, and a Black Oak. thence S 81 E 400 poles to two Dogwoods. a White Oak. a Hickory. in the line of James F Leitch's surv thence with Leitch's line N 9 E 570 poles crossing a branch at 94 poles to the beginning.

John Gordon.
William Masfie. C.C.
William Mc Ghara M.

Nath: Mafsie. D.S.
April 21st 1797.
June 16th 179

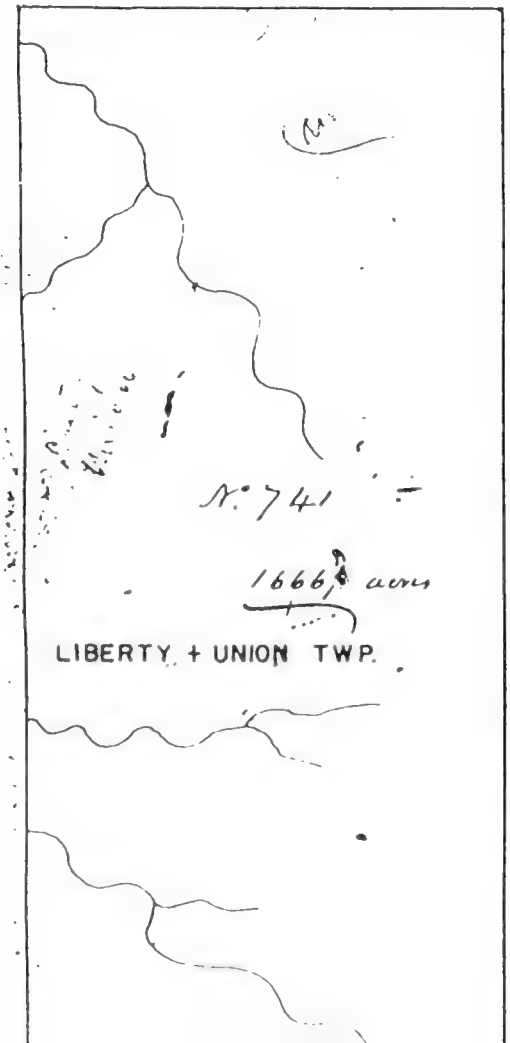

Surveyed for William Worsham, 1666⅔ acres of lan on part of a Military Warrant No 2647 on the waters Paint Creek. Beginning at a Black Oak. and Dogwoo South west corner to Augustin Davies. survey No 2517 Northwest corner to Parkers. survey No 2305 running th with Davies line passing his Northwest corner N 17 W poles to a White Oak. Gum. and Dogwood. in the l of Robert Ballard. survey No 2351, thence S 73 W 334 po to a Black Walnut Gum, and White Oak. North ea corner to John Gillison's survey No 1475, thence w his line passing his Southeast corner, and with th line of said Worshams survey No 1151, S 17 E 800 poles crossing a branch at 18 one at 206 one at 516 and one 570 poles to an Elm. and two Dogwoods. on a drain the line of Robert Ballards. survey No 2514, thence w said line N 73 E 334 poles to the beginning.

George Rou
Isaac Dillon. C.C.
J. A. Smith. M.

Joseph Horn D.S.
December 1st 178
February 13th 180

All in Brown Co.

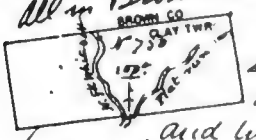

Surveyed for James Anderson 100 acres of land on a Military Warrant No 898 on White Oak Creek. Beginning at a Sugar tree, and two Beeches, at the mouth of Platt run about one mile above the mouth of the East fork running N 82 E 100 poles to a Black Ash, white Oak, and Beech, thence N 8 W 80 poles crossing Platt run at 60 poles to a Elm, and Beech, thence S 82 W 200 poles crossing the North fork of White Oak, to a Dogwood, and two Beeches, thence S 8 E 80 poles to two Beeches, thence N 82 E 100 poles crossing a branch at 84 poles and the Creek to the beginning.

John Lowry }
John Smith } C.C.
William Montgomery, M.

John Obannon, D.S.
July 9th 1798.
September 8th 1798.

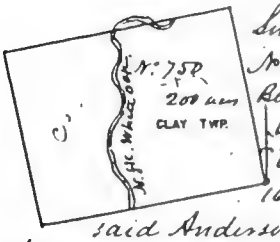

Surveyed for John Williams 200 acres of land on a Military Warrant No 883 on the North fork of White Oak Creek. Beginning at an Elm, and Beech, North East corner to James Andersons survey No 750 running N 8 W 160 poles to a Beech, and Elm, thence S 82 W 200 poles crossing the Creek three times to two Beeches, and a forked Maple, thence S 8 E 160 poles to a Dogwood, and two Beeches Northwest corner to said Anderson, thence with his line N 82 E 200 poles crossing the Creek to the beginning.

John Lowry }
John Smith } C.C.
William Montgomery, M.K.V.

John Obannon, D.S.
July 9th 1798.
September 8th 1798.

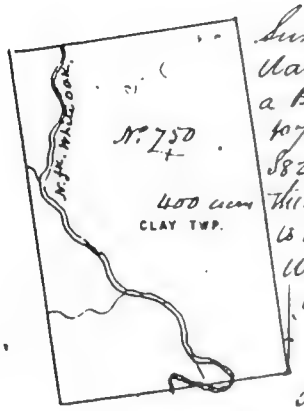

Surveyed for John Williams 400 acres of land on a Military Warrant No 887 on the North fork of White Oak Creek, Beginning at a Beech, and Elm, North East corner to John Williams survey No 750 running N 8 W 320 poles to a Sugar tree, and Beech, thence S 82 W 200 poles crossing the Creek to a Beech, and large Black Oak, thence S 8 E 320 poles crossing a branch at 108 and one at 290 poles to two Beeches, and a forked Maple, Northwest corner to [illegible] Williams survey, thence with the line of the same N 82 E 2[illegible] crossing the Creek three times to the beginning.

John Lowry }
John Smith } C.C.
William Montgomery, M.K.V.

John Obannon, D.S.
July 9th 1798.
September 8th 1798.



Surveyed for John Weaver 200 acres of land on a Military Warrant: No 2404 on the waters of Paint Creek. Beginning at a white Oak. Northeasterly corner to Thomas Wotton. Survey No 753 and in the line of Robert Ballards, survey No 2351 thence with his line N 17 W 116 poles to two White Oaks thence S 73 W 277 poles to a Sugar tree Elm. and Maple. thence S 17 E 116 poles crossing a branch at 66 poles to a Hickory, and two Dogwoods. Northwesterly corner to Wotton, thence with his line N 73 E 277 poles to the beginning.

George Rowe
Isaac Dillon } C.C.
J. A. Smith. M. K. R.

Joseph Kerr. D.S.
December 2nd 1800.
December 10th 1800.

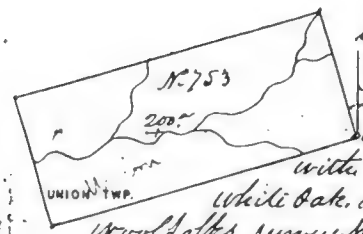

Surveyed for Robert Watterson 200 acres of land on a Military Warrant: No 2165 on the waters of Paint Creek. Beginning at a white Oak. Northeast corner to Peter Waterfields. survey No 753 and in the line of Robert Ballards, survey No 2351 ~~running~~ with said line N 17 W 116 poles crossing a branch at 80 poles to a White Oak. and Dogwood, on a drain Southeast corner to William Woolfolks. survey No 753 thence with Woolfolks. line S 73 W 277 poles to a Elm. and Hickory. Southwest corner to Woolfolks. survey, thence S 17 E 116 poles crossing a large branch at 54 poles to two Hickories. Northwest corner to Waterfields, survey, thence with his line N 73 E 277 poles to the beginning.

Isaac Dillon
George Rowe C.C.
J. A. Smith. M. K. R.

Joseph Kerr. D.S.
December 1st 1800.
February 13th 1801.



Surveyed for Thomas Wotton 200 acres of land on a Military Warrant: No 2361 on the waters of Paint Creek. Beginning at two Hickories, and a Dogwood. Northwest corner to William Woolfolks. survey No 753 and in the line of Robert Ballard's, survey No 2351 running with said line N 17 W 116 poles to a White oak. Southeast corner to John Weavers. survey No 753, thence with Weavers. line S 73 W 277 poles to a Hickory. and two Dogwoods Southwest corner to Weavers, thence S 17 E 116 poles crossing a branch at 92 poles to a Hickory. Northwest corner to Woolfolks. survey, thence with his line N 73 E 277 poles to the beginning.

Isaac Dillon
George Rowe C.C.
J. A. Smith. M. K. R.

Joseph Kerr. D.S.
December 2nd 1800.
February 13th 1801.



Surveyed for Peter Waterfield, 100 acres of land on a Military Warrant No 2134 on the waters of Trent Creek. Beginning at a White Oak, Gum, and Dogwood, northeast corner to William Worsham's survey No 744 and in the line of Robert Ballard's survey No 2351 running thence with Ballard's line N 17 W 58 poles to a White Oak, Southeast corner to Robert Wallerson's survey No 753 thence with his line S 73 W 277 poles to two Hickories, Southwest corner to said Wallerson's survey, thence S 17 E 58 poles to a Red Oak, and two Hickories, in the line of Worsham's survey, thence with said line N 73 E 277 poles to the beginning.

George Rew.
Isaac Dillon, C.C.
D. A. Smith, M. K.

Joseph Kerr, D.S.
December 2nd 1800.
February 13th 1801



Surveyed for John Reid, assr 200 acres of land on a Military Warrant No 1845 on the East fork of Brush Creek. Beginning at a Beech, marked I. B. on the upper side of the Creek, and two Sugartrees at the point of a Ridge about 150 poles above a remarkable gap in the mountains where Nathaniel Maffit and others followed Indians in the year 1793, running S 28 E 116 poles to two White Oaks, thence N 62 E 139 poles to a Chestnut, thence N 28 W 232 poles crossing the Creek at 124 poles to three Beeches, thence S 62 W 139 poles to an Ash, and Hickory, thence S 28 E 116 poles crossing the Creek to the beginning.

Jonathan Boid,
George Clifton, C.C.
Hugh McKee, M. K.

John Beasley, D.S.
November 4th 1800.
February 12th 1801.

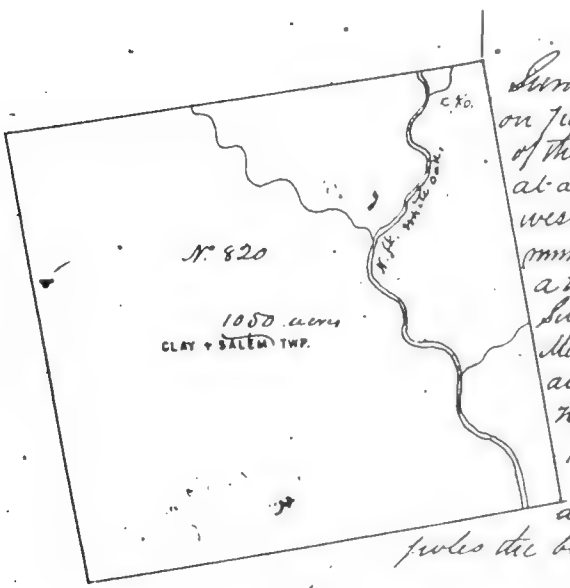

Surveyed for Robert Higgins 1050 acres of land on part of a Military Warrant No 1693 on the waters of the North fork of White Oak Creek. Beginning at a Beech, Hickory, Dogwood and Red Oak, Northwest corner to John F. Mercers survey No 1098 running with Mercers line S 8 E 400 poles crossing a branch at 236 and one at 394 poles to two Sugartrees, and a Beech, Southwest corner to Mercers, thence S 82 W 420 poles crossing a branch at 10 and the Creek at 20 poles to a White Oak, Hickory, and Dogwood, thence N 8 W 400 poles to two Hickories, and two White Oaks, thence N 82 E 420 poles crossing a branch at 168 the Creek at 364 and a branch at 97 poles the beginning.

John Downey,
John Smith, C.C.
William Montgomery, M.

John Obannon, D.S.
September 1st 1795
September 11th 1795

Surveyed for Patrick Carns, 1070 acres of land on part of a Military Warrant No 2223 on the North fork of White Oak Creek, Beginning at a white Oak, Hickory, and Maple, Northeast corner to Henry Bowyers, survey No 898 running with his line N 82 E 600 poles crossing the Creek at 200 poles to three Maples, and an Elm, Northeast corner to said Bowyers, survey, thence N 8 W 400 poles crossing the Creek at 354 poles to two Hickories, and a White Oak, thence S 82 W 400 poles crossing a branch at 54 poles to a White Oak, and two Hickories, thence S 8 E 400 poles to the beginning

Abraham Kirtley, }
William Hall, } C.C.
Moses Matterson M. R.

Peter McArthur D.S.
September 26th 1798.
October 11th 1804.

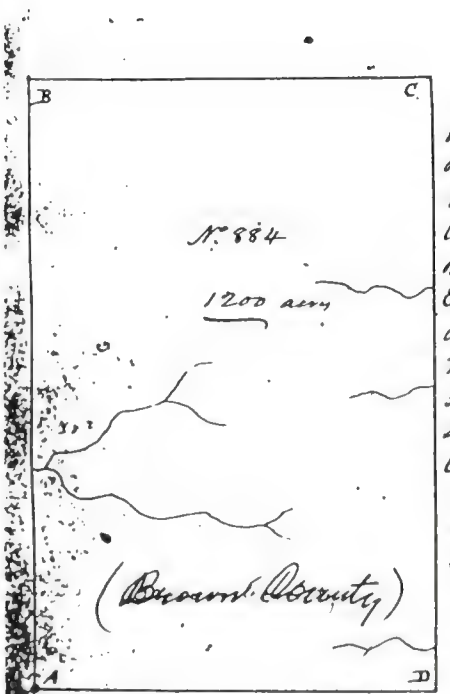

Surveyed for Charles Harrison One thousand two hundred acres of land by virtue of an Entry made on part of a Military Warrant No 2360 situate lying and being on the North West side of the Ohio River on the Waters of Eagle Creek and bounded as follows to wit: Beginning at A two Dogwoods, and a Hickory, the South East corner to Samuel Hopkins, survey No 641 running North with Hopkins line 550 poles to B two Black Oaks, and a Hickory North East corner to said Hopkins, thence East 349½ poles to C two small Elms, and a White Oak, thence South 550 poles to D a White Oak, and Sugartree, thence West 349½ poles to the beginning.

Robert Watson, }
James Thompson } C.C.
John Rud, M.

Arthur Fox, D.S.
October 17th 1792.
May 17th 1793.

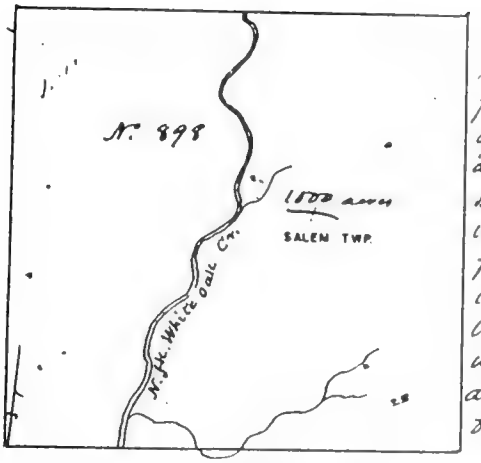

Surveyed for Henry Bowyer 1000 acres of land on part of a Military Warrant; N°1652 on the North fork of white Oak Creek. Beginning at two white Oaks, and a Sugar tree. Northwesterly corner to Abraham Bufords, survey N°3368 running thence 400 poles to a white Oak, Hickory, and Maple, thence S82E400 poles crossing the Creek at 200 poles to three White oaks and an Elm. thence S8E400 poles to an Ash, and White Oak. Northeasterly corner to Bufords, thence with his line S82W400 poles crossing a branch at 200 at 232 and the Creek at 300 poles to the beginning.

John Shannon. D.S.
December 26th 1798.
March 26th 1799.

Abraham Hutley,
William Hall, C.C.
Moses Masterson. M.K.

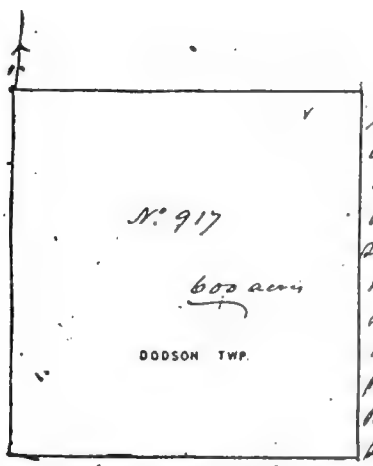

Surveyed for Samuel K. Bradford. 600 acres of land on part of a Military Warrant; N°350 on Turtle Creek a branch of the East fork of the Little Miami. Beginning at five Sycamores on the West bank of the Creek corner to Elisha Williams, survey N°4165. thence with his line S5E320 poles crossing the Creek at 2 poles and Andersons. State Road, to a white Oak and two Ashes one of them marked A. thence N85E300 poles to two White oaks, and two Maples, in the line of John Tinches, survey N°5256, thence with his line N5W320 poles crossing the Road to two White Oaks, and a Dogwood, corner to said Tinches survey in the line of James Wrights, survey N°4363. thence with said line passing his corner and with the line of Minnies, survey N°4260 and Parkers, N°4256. S85W300 poles crossing Dodsons fork, to the beginning.

J. Jones,
J. Cloud, C.C.
A. Trimble. M.

David Collins. D.S.
October 2nd 1823.
December 3rd 1823.

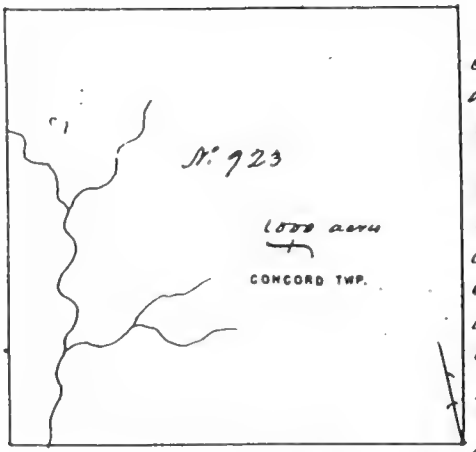

Surveyed for Blough Shellon. 1000 acres of land on part of a Military Warrant. No 1110 on the waters of Brush Creek, Beginning at two Sassafras, one Elm, and Hickory, Southwest corner to John Gillesons, survey No 584 running with Gillesons line N 9 E 400 poles to four White Oaks, Northwest corner to Gillesons and Southeast corner to Erasmus Gills, survey No 2291, thence N 81 W 400 poles with Gills line to two White Oaks, and a Black Oak, Southwest corner to Gill thence S 9 W 400 poles crossing a branch at 126 poles to two Maples, and a Black Oak, thence S 81 E 400 poles crossing the branch to the beginning

John Gordon.
William Musgin C.C.
Henry Wm Glaza. M.

Nath: Wm Price D.S.
August 18th 1797.
September 4th 1798.

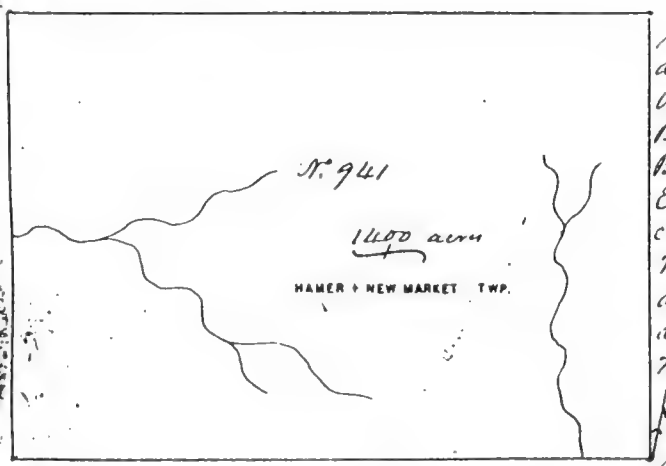

Surveyed for Thomas Christie 1400 acres of land on part of a Military Warrant No 1912 on the waters of Paint Creek Beginning at two White Oaks, and a Black Oak, Northwest corner to Temple Elliotts, survey No 2516 and Northeast corner to Nathaniel Triplett's, survey No 2420 running with Triplett's line and course thence S 73 W 560 poles crossing a branch at 60 and one at 92 poles to a Hickory, and Dogwood, thence N 17 W 400 poles crossing a branch at 200 poles to two White Oaks, and a Hickory, thence N 73 E 560 poles to a Burr Oak, and two Red Oaks, Northwest corner to said Elliotts, survey No 2481, thence with his line S 17 E 400 poles to the beginning.

Joseph Ker. D.S.
December 1st 1800.
July 8th 1801

George Rowe
Isaac Dillin C.C.
J. A. Smith. M.R.

Surveyed for Joseph Scott & Tyler Bolling 1766¾ acres of land on two Military Warrants. No 51 for 1666⅔ acres Scott's Warrant and No 2230 for 100 acres Bollings Warrant on flatt run a branch of white oak Creek. Beginning at a Beech and Sugartree, on the East bank of flatt run corner the line of Samuel Hunts survey No 1233 crosses said run, running S 51 E 250 poles to a Black Gum, Black Ash, and White Oak thence S 49 W 577 poles to two Beeches, and a Sweet Gum, thence N 51 W 720 poles crossing flatt run at 290 poles to two Beeches and a Sugartree, in the line of John Williams survey No 750, thence with his line N 81 W 95 poles to three Beeches, and a Sweet Gum in said line, thence N 49 E 512 poles to four Beeches, and a White Oak, thence S 51 E 250 poles crossing the Creek to the beginning.

Abraham Hutley,
William Hall } C.C.
Moses Marlenee. M.

John Ebannon. S.S
July 8th 1795
September 8th 1795.

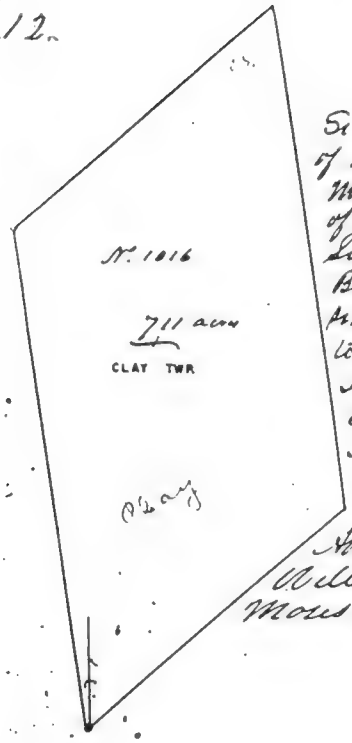

Surveyed for James Tudd, heir at law & Rep. representative of Lewis Charles Tudd, dec.d 711 acres of land in part of a Military Warrant No 369 on the waters of the North fork of White Oak Creek. Beginning at three Beeches and a Sweet Gum, Westerly corner to Joseph Scott & Cesar Bollings, survey No 993 and in the line of John Williams survey No 750 running with Williams line N 5 W 460 poles to two Beeches, and a Black Oak, Northeasterly corner to John Farrell's survey No 750, thence N 49 E 308 poles to an Ironwood, and Beech, on the bank of the creek thence S 8 E 460 poles to three Sugar trees, thence S 49 W 300 poles to the beginning.

John Gibarrison, D.S.
September 1st 1795.
September 10th 1798.

Abraham Kutley,
William Hall S.C.C.
Moses Masterson, M.K.R.

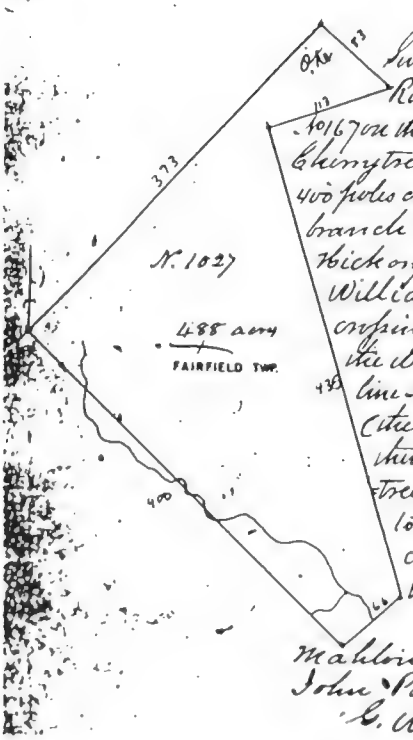

Surveyed for the Heirs and legal Representatives of Thomas Randdale, 488 acres of land on part of a Military Warrant No 1167 on the waters of Paint Creek. Beginning at an Elm, Hickory, and Cherry tree, South corner to Abraham Hiles survey No 1082 thence S 45 E 400 poles crossing a small branch at 62 at 200 running down the branch 40 poles and crossing another branch at 360 poles to a Dogwood Hickory, and large White Oak, marked E.P. westerly corner of William Taliaferro's survey No 2720 thence N 45 15 E 116 poles crossing a branch to two White Oaks, and two Hickories in the West line of Seven Teagles survey No 2298 thence with said line N 15 11 W 438 poles to a White Oak, Black Oak, and Hickory (the Hickory down) Northwest corner to said Teagles survey thence with another of Teagles lines N 73 E 113 poles to a Sugar tree, Hickory and Elm, in said line, thence N 47 30 W 183 poles to a White Oak, and two Elms, near a small branch East corner to said Hiles survey, thence with his line S 43 30 W 373 poles to the beginning.

E.P. Hendrick, D.S.
December 23rd 1831.
August 17th 1843.

Mahlon Haines,
John Porter S.C.C.
G. W. Barrers, M.

Surveyed for Jacob Springer: 666⅔ acres of land on part of a Military Warrant: No 2280 on Lees Creek. Beginning at two Dogwoods, and an Elm, North eastwardly corner to Joseph Conways survey No 2507 and in the line of Thomas Warings survey No 3418 thence with Warings line passing his corner at 10 poles N 71 W 524 poles crossing Lee Creek at 12 and two small branches one at 445 and one at 502 poles to two Hickories, and a Black Walnut: thence S 45 W 465 poles crossing three single branches to* a stake in the line of John Bennards survey No 707. thence with his line S 45 E 340 poles crossing a branch and the creek at 202 poles and a small branch near the corner to a Black Ash, Elm and Sugartree, Eastwardly corner to said Bennards, survey, and in the line of said Conways survey, thence with Conways line N 73 E 245 poles crossing a small branch at 96 poles to the beginning.

* a Mulberry, Hickory, Elm, and Black ash, and a large Black Walnut.

William Lockard,
Joseph Bell, } C.C.
Robert B. Curry M.K.R.

William Barlow, D.S.
April 9th 1801.
June 16th 1801

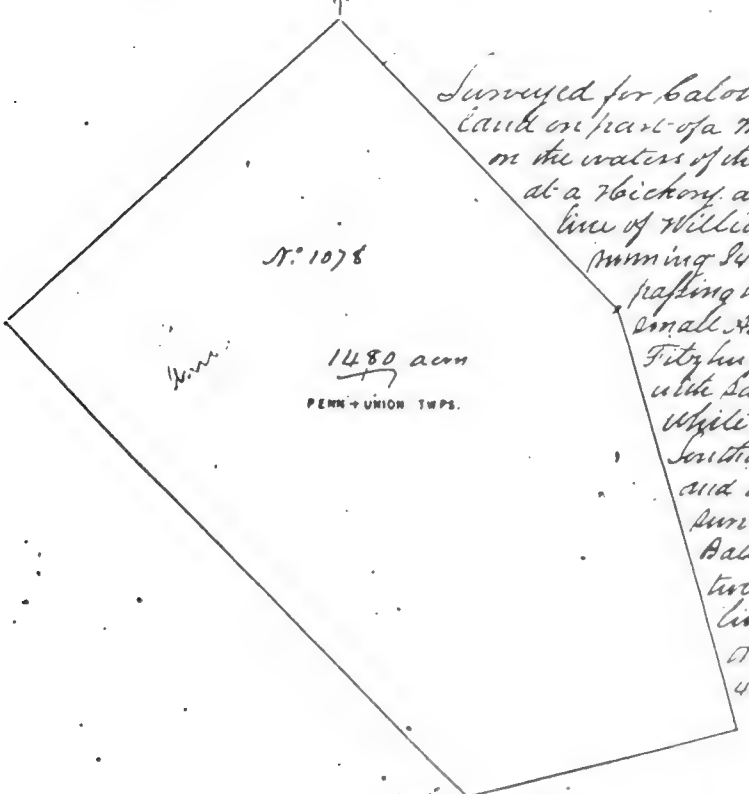

Surveyed for Caleb Mills 1480 acres of land on part of a Military Warrant No 2272 on the waters of the little Miami, Beginning at a Hickory, and two Dogwoods, in the line of William Pearls, survey No 711 running S 45 E 362 poles with Pearls line passing his corner at 80 poles to a small Ash, in the line of Perigrine Fitzhughes survey No 2288, thence with said line N 75 E 393 poles to a White Oak, Hickory, and Dogwood, Southerly corner to Fitzhughes, and corner to Robert Ballards survey No 2351, thence with Ballards line S 73 W 242 poles to two Hickories, in Ballards line, thence N 45 W 595 poles to three Hickories, thence N 45 E 400 poles to the beginning.

John Hamilton,
Joshua Dodson } C.C.
Edward Mosley M.K.R.

John Bannon, D.S.
July 8th 1796.
April 19th 1797.



Surveyed for Abraham Hite, a quantity of 500 acres of land on part of a Military Warrant No 251 on the waters of Paint Creek. Beginning at his Elms. and a Red haw South corner to William Hite's Survey No 1049 running with Hendrick's line N 45 E 400 poles to two White Oaks and a Hickory East corner to Hendricks, thence S 45 E 200, poles to two Elms. and a White Oak, thence S 45 W 400 poles to an Elm, Hickory, and Cherry tree, thence N 45 W 200 poles to the beginning.

John Obannon, D.S.
June 19th 1797.
August 15th 1797.

William Armstrong,
Saml Coopstick, J.C.C.
Daniel Shortridge, M.K.V.

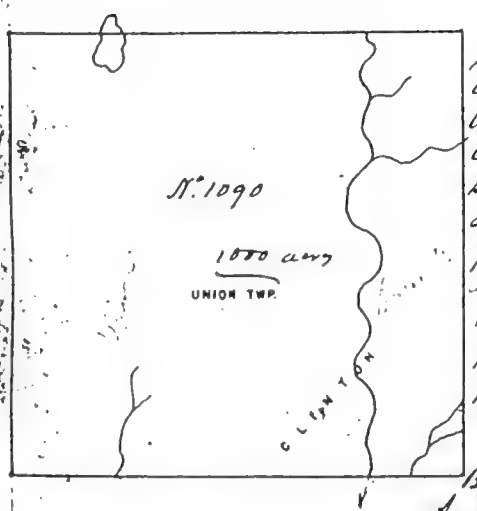

Surveyed for Thomas Pemberton, 1000 acres of land on part of a Military Warrant No 398 on the Waters of the East fork. Beginning at a large White Oak and Sugar tree S. E. corner to David Bradford's Survey No 2389, thence East 400 poles crossing a branch at 80 poles a large branch at 320 and one at 356 poles to two White Oaks and a Sugar tree, thence North 400 poles crossing a branch at 20 and another at 46 poles and one at three hundred poles to two large White Oaks, thence West 400 poles crossing a branch at 72 poles to a Maple and Elm, thence South 400 poles to the beginning.

Benjn Bennett,
Archd Campbell, J.C.C.
Thomas Robinson, M.

William Lytle, D.S.
March 31st 1795.
September 22d 1795.

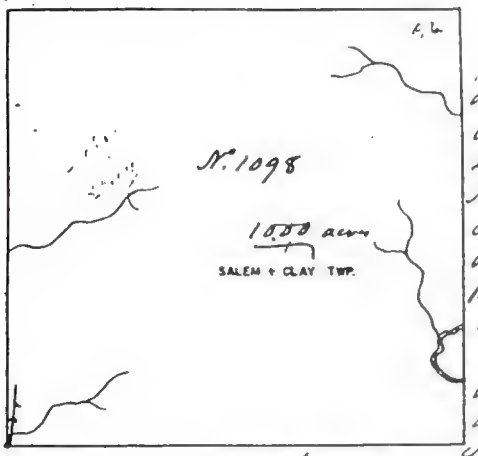

Surveyed for John F. Mercer 1000 acres of land on part of a Military Warrant No 2219 on the waters of White Oak Creek. Beginning at two Sugartree, and a Beech, North westerly corner to Abraham Buford's survey No 3168 and Northwesterly corner to said Buford's survey No 1465 running with the line of 1465. N 82 E 400 poles to a Sugartree Beech, and Dogwood, Northeasterly corner to said Buford's survey, thence N 8 W 400 poles crossing the North fork of White Oak Creek at 52 and at 92 poles and a branch at 305 poles to two White Oaks, and a Sugartree thence S 82 W 400 poles to a Beech, Hickory, Dogwood and Red Oak, thence S 8 E 400 poles crossing a branch at 236 and at 394 poles to the beginning.

Abraham Hartley,
Moses Masterson, } C.C.
William Hall M.K.T.

John Obannon S.S.
August 30th 1798.
September 10th 1798.

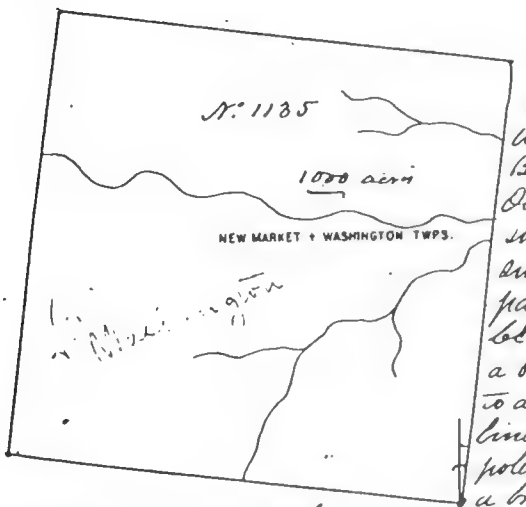

Surveyed for Clement Biddle assignee 1000 acres of land on part of a Military Warrant No 753 on the waters of Brush Creek Beginning at two White Oaks, and a Black Oak, northeast corner to John Gillison's survey No 584 and in the line of John Clemons survey No 2771, thence with Clemons line passing his corner and with the line of said Clemons survey No 2770 N 9 E 400 poles crossing a branch at 234 one at 250 and one at 328 poles to a White Oak, Black Oak, and Elm, in the line of Clemons survey No 2770 thence N 81 W 400 poles to three Black Oaks, thence S 9 W 400 poles crossing a branch at 130 poles to four White Oaks Northwest corner to Gillison, thence with his line S 81 E 400 poles crossing a branch at 202 poles to the beginning.

John Gordon,
William Murfin } C.C.
William McGhara M.K.T.

Nath: Mafin S.S.
April 15th 1797.
June 16th 1797.

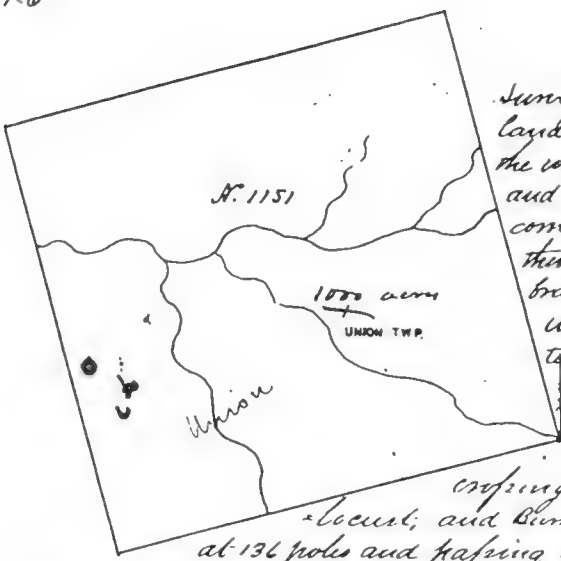

Surveyed for William Worsham two acres of land on part of a Military Warrant No 2647 on the waters of Paint Creek. Beginning at an Elm and two Dogwoods on a drain Southwest corner to said Worsham's survey No 741 running thence with his line N 70 W 400 poles crossing a branch at 230 poles and one at 254 poles to two White Oaks and a Dogwood Southeast corner to John Gillison's survey No 7475 thence with his line S 73 W 400 poles to a Hickory, Elm and Maple, Southwest corner to said Gillison's survey, thence S 17 E 400 poles crossing a branch at 112 poles to a Sugartree, Honey locust, and Burr Oak, thence N 73 E 400 poles crossing a branch at 136 poles and passing the Northwest corner of Robert Ballard's survey at 334 poles to the beginning.

Joseph Kerr, D.S.
December 1st 1800.
February 13th 1801.

George Reed.
Isaac Dillon } C.C.
J. A. Smith. M. K. T.



Surveyed for Thomas Barbee 1000 acres of land part of a Military Warrant No 241 On Elk run an East branch of Buck Creek. Beginning at a Honeylocust marked E. Elm and Walnut, on the East bank of the Run, thence East 320 poles crossing a branch at 141 poles to two Hickories and Gum, thence North 500 poles to a large Poplar and three White Oaks, thence West 320 poles to a White Oak, Hickory and Dogwood near a small drain, thence South 500 poles to the beginning.

Walter Mason, D.S.
December 9th 1791.
January 12th 1792.

Edward Waldon, J.
John McIntire } C.C.
Zephaniah Wade, M.

Wm. Simbo 1233 Clay Twp
100 ac.

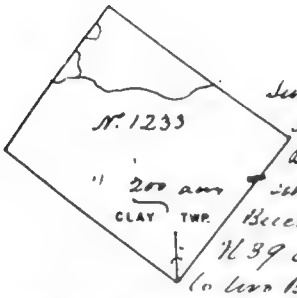

Surveyed for John Payne, 200 acres of land on a Military Warrant No 2151 on the waters of White Oak Creek. Beginning at a Sweet gum, Black gum, and Elm. Northeast corner to Patrick Glaser's survey No 1233, running with his line N 51 W 200 poles to two Beechs. and a Hickory. Northwest corner to said Glaser. thence N 39 E 160 poles crossing flatt run at 76 at 110 at 134 and at 152 poles to two Beechs and a Maple. thence S 51 E 200 poles crossing a branch at 100 poles to a White Oak. Hickory. Elm. and Beech. thence S 39 W 160 poles to the beginning.

Abraham Kutley.
William Hall } C.C.
Moses Masterson. M.K.N.

John Obannon. D.S.
June 4th 1798.
September 8th 1798.

Clay

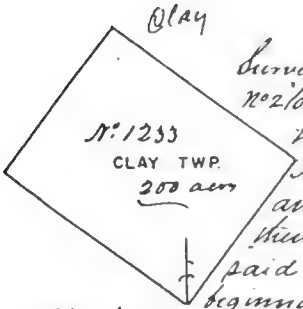

Surveyed for Patrick Glaser. 200 acres of land on a Military Warrant No 2100 on the waters of White Oak Creek. Beginning at an Elm. Hickory. and Beech. Northeast corner to Joseph Hughes survey No 1233 running N 39 E 160 poles to a Sweet gum. Black gum. and Elm. thence N 51 W 200 poles to two Beeches and a Hickory. thence S 39 W 160 poles to three Beechs. Northwesterly corner to said Hughes. survey. thence S 51 E 200 poles with said line to the beginning.

Abraham Kutley.
William Hall } C.C.
Moses Masterson. M.K.N.

John Obannon. D.S.
June 4th 1798.
September 8th 1798.

Clay

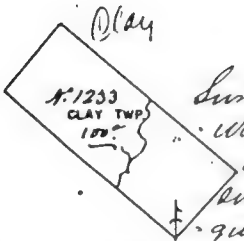

Surveyed for James Hawkins. 100 acres of land on a Military Warrant. No 1925 on the waters of White Oak Creek. Beginning at a Maple. Elm. and Beech. Northeast corner of William Simbos survey No 1233 running N 39 E 80 poles to two Beechs. and a Black gum. thence N 51 W 200 poles crossing flatt run at 110 poles to four Beechs. one marked H.C. July 7th 1798. thence S 39 W 80 poles to two Beechs. Northwesterly corner to said Simbos. survey. thence with his line S 51 E 200 poles crossing flatt run at 126 poles to the beginning.

Abraham Kutley.
William Hall. } C.C.
Moses Masterson. M.K.N.

John Obannon. D.S.
July 7th 1798.
September 8th 1798.

Clay

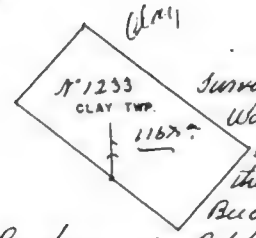

Surveyed for William Handley. a⁵ 116¾ acres on part of a Military Warrant: 2241 on Flat run of White Oak Creek. Beginning at a Sugartree, and Beech. on the Southeast bank of the run and in the line of Scott, and Bollings. survey, thence S51E80 poles to a Beech. thence N40½E103 poles to a Hickory. thence N50W186 poles to two Beeches. and a Poplar. thence S43W94 poles to a Gum. and two Beeches. thence S48½E 103 poles to the beginning.

Allen Latham. S.
June 25th 1829.
November 5th 1831.

Jeremiah Smith.
William Handley } C.C.
G. W. Barrere. M.

Clay

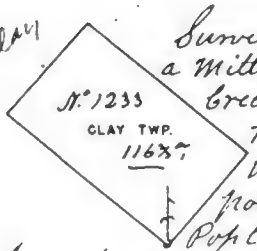

Surveyed for A. Latham. & B. G. Leonard. a⁵ 116¾ acres of land on part of a Military Warrant: No 2241 on the waters of Flat run of White Oak Creek, Beginning at a Hickory. Easterly corner to William Handleys, survey No 1233, thence N40½E 103 poles to a Stake near three Beeches. and an Elm. in a deadening, thence N50W180 poles to three Beeches. thence S43W103 poles to two Beeches. and a Poplar. North corner to said Handleys. survey, thence with his line S50E186 poles to the beginning

Allen Latham. S.
June 25th 1829.
November 5th 1831.

Jeremiah Smith.
William Handley } C.C.
G. W. Barrere. M.

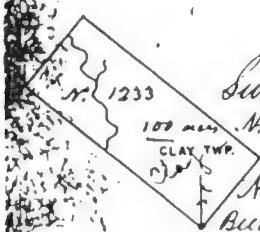

Surveyed for Joseph Hughes, 100 acres of land on a Military Warrant No 1878 on the waters of White Oak Creek. Beginning at two Beeches. and a Black gum. Northeast corner to James Hawkins. survey No 1233 running N39E80 poles to an Elm. Hickory, and Beech. thence N51W200 poles to three Beeches. thence S39W80 poles crossing flat run at 20 poles to four Beeches one marked MC July 7th 1798. Northwesterly corner to said Hawkins survey. thence with his line S51E200 poles crossing flat run at 90 poles to the beginning.

Abraham Kutley }
William Hall } C.C.
Moses Masterson. M.K.R.

John Ofannon. D.S.
July 7th 1798.
September 5th 1795.

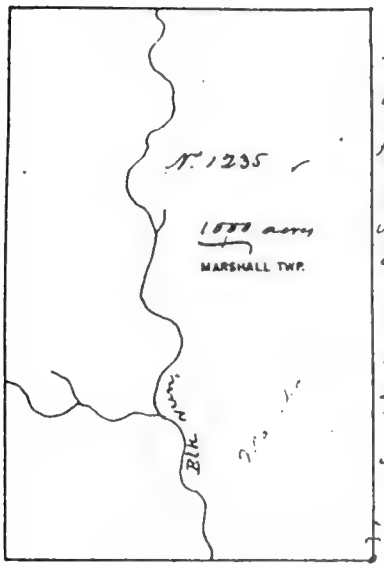

Surveyed for James Williams, 1000 acres of land on part of a Military Warrant No 598 on Elk run a branch of the East fork of Brush Creek, Beginning at a large Poplar and three White Oaks, Northeast corner to Thomas Barbee survey No 1203 running with Barbees line West 320 poles crossing Elk run at 130 poles to a White Oak, Hickory and Dogwood, Northwest corner to Barbee, thence South 500 poles crossing a branch at 176 poles to an Ash, White Oak, and Dogwood, thence East 320 poles crossing Elk run at 134 poles to a White Oak, Black Oak and two Dogwoods, thence South 500 poles to the beginning.

Alexander Montgomery }
Jeremiah Armstrong } C.C.
Ebenezar Washburn, M.K.V.

Nath: Mafsie D.S.
November 16th 1796.
March 6th 1797.

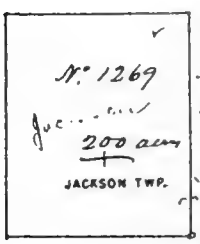

Surveyed for Samuel McCaul 200 acres of land on a Military Warrant No 719 on the Waters of the East fork of Brush Creek, Beginning at two Hickories and a Black Oak, North East corner to Thomas Jones survey No 1269, thence North 200 poles to a Red Oak, Hickory and Mulberry, thence West 160 poles to two White Oaks and a Sugartree, thence South 200 poles to two Buckeyes and Sponwood, corner to Jones, thence with his line East 160 poles to the beginning.

Nath: Mafsie D.S.
October 27th 1793.
March 11th 1794.

John Scott, }
John McIntire } C.C.
Zephaniah Wade, M.

Transcribed by Jim Rhodes



Surveyed for Thomas Jones, 200 acres of land on a Military Warrant: No 1134 on the Waters of the East fork of Brush Creek Beginning at two Dogwoods, and White Oak, South West corner to Thomas Jones, survey No 1269 thence West 240 poles to three White Oaks, thence North 133⅓ poles to a forked White Oak, and Hickory, thence East 240 poles to a Walnut, Elm, and Cherry, in the line of Jones, survey, thence with his line South 133⅓ poles to the beginning.

Nathl Mafee, D.S.
October 27th 1793.
March 15th 1794.

John Scott,
John McInlire, } C.C.
Zephaniah Wade, M.



Surveyed for Laughlin McClaine, 200 acres of land on a Military Warrant: No 1134 on the East fork of Brush Creek, Beginning at the North East corner of Thomas Jones, survey No 1269 a Walnut, Elm, and Cherry, thence North 133⅓ poles crossing the Creek at 60 poles to a Hickory, and White Oak, thence West 240 poles crossing the Creek at 62 poles to two White Oaks, and Red Oak, thence South 133⅓ poles crossing a large branch to a forked White Oak, and Hickory, corner to Jones, thence with his line East 240 poles to the beginning.

John Scott,
John McInlire } C.C.
Zephaniah Wade, M.

Nathl Mafee, D.S.
October 27th 1793.
March 15th 1794.

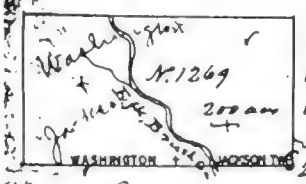

Surveyed for Michael Haines, 200 acres of land on a Military Warrant: No 1073 on the East fork of Brush Creek, Beginning at the North East corner of Laughlin McClaines, survey No 1269 a Hickory and White Oak, thence with his line West 240 poles crossing the Creek at 62 poles to two White Oaks, and Red Oak, McClaines, corner, thence North 133⅓ poles to two White Oaks and Hickory, thence East 240 poles crossing the Creek at 80 poles to two White Oaks and Sugartree, thence South 133⅓ poles to the beginning.

John Scott
John McInlire } C.C.
Zephaniah Wade, M.

Nathl Mafee D.S.
October 27th 1793.
March 15th 1794.

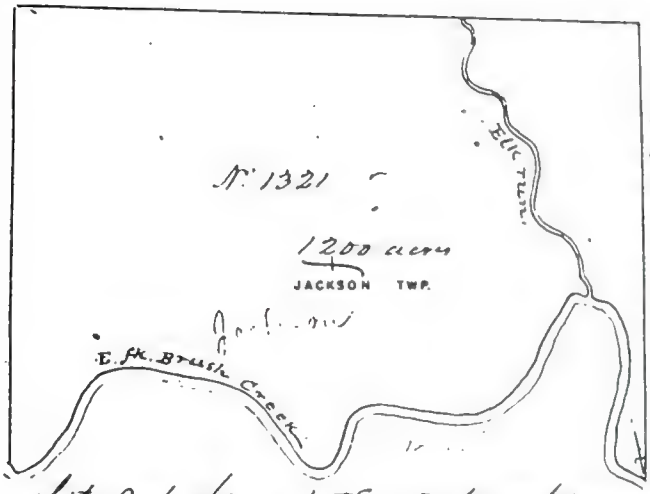

Surveyed for William Johnstone Taylor hundred acres of land part of a Military Warrant N° 2199 on the upper side of the East fork of Brush Creek. Beginning at a Walnut; two Buckeyes, and Elm. Two hundred poles below the mouth of Elk run, thence up the Creek and binding thereon N 60 W 26. N 10 E 28. N 21 E 52. N 12 E 36. N 11 W 26. N 50 W 32. to the mouth of Elk run N 72 W 16. S 38 W 84. S 62 W 58 N 75 W 96. S 74 W 20. S 31 W 58. N 40 W 62. N 32 W 48 N 75 W 128 S 30 W 24. S 46 W 52. S 64 W 42. N 60 W 12 poles to a Hickory, Sugartree, and White Oak. thence N 9 E 413 poles crossing a small Branch at 312 poles to a Red and two white Oaks, Hickory, and Dogwood. thence S 81 E 540 po crossing Elk run at 392 poles to a Gum, Red Oak, and Dogwood. thence S 9 W 413 poles to the beginning.

Duncan McKinzie
John McInlire } C.C.
John Yonkham, M.

Nathl Massie, D.S.
December 9th 1791.
January 12th 1792.

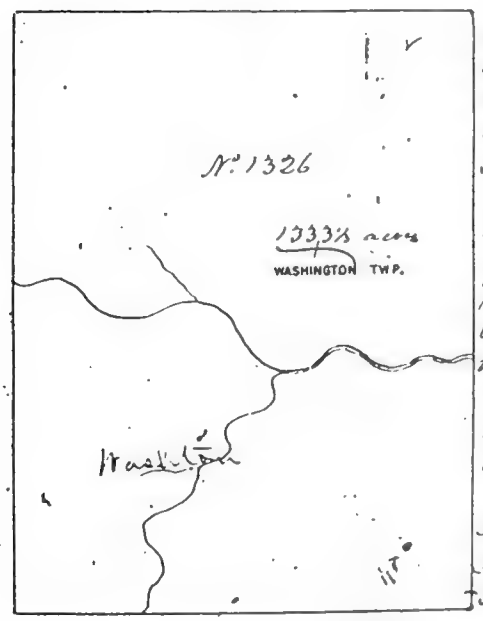

Surveyed for Josiah Tavinghill. 1333⅓ acres of land on a Military Warrant N° 236 in the valley of the East fork of Brush Creek. Beginning at three White Oaks. Southwest corner to Thomas Jones, and others survey N° 1269 thence with their line and course thereof North 533⅓ poles crossing a large branch of the East fork at 220 poles and passing the Northwest corner of Jones, and other survey at 400 poles to a Dogwood, and Hickory. thence West 400 poles to a White Oak, and Dogwood on a hill side, thence South 533⅓ poles crossing a large branch at 242 poles to a White Oak. thence East 400 poles crossing a large branch at 109 poles to the beginning.

Abram Thomas }
George Naylor } C.C.
John Edgerton, M.

Joseph Kerr, D.S.
October 15th 1795.
June 3rd 1806.

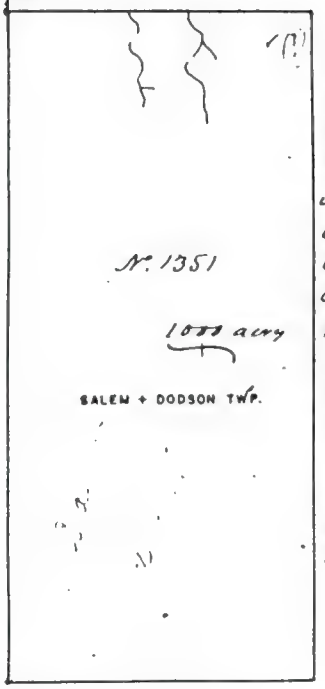

Surveyed for William Lindsay 1000 acres of land on part of a Military Warrant: No 1199 on the waters of the East fork of the Little Miami. Beginning at two Hickories and an Ash. Southwest corner to Samuel S. Cabbs. survey No 5330, thence with his line East 267 poles crossing a branch at 110 and one at 160 poles to four White Oaks. thence South 600 poles to a Pin Oak, Black Jack, Hickory, and Gum. about four poles West of a small branch supposed to be the head of Sterlings fork of White Oak Creek. thence West 267 poles to a Hickory, Gum and Maple. in the line of Francis Miles: survey No 1101, thence North 600 poles to the beginning.

William Lytle. D.S.
October 31st 1813.
February 12th 1814.

Joseph Wood.
Timothy Davis } C.C.
Joseph Pitzer. M.

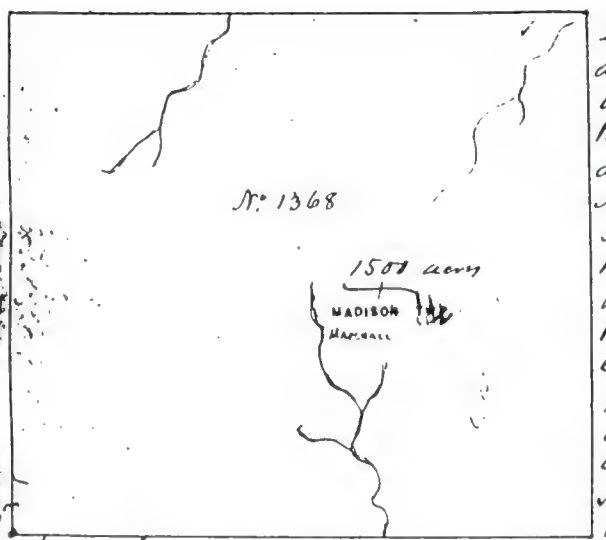

Surveyed for Christian Fetegar 1500 acres of land on part of a Military Warrant: No 2279 on the waters of Paint and Brush Creek. Beginning at an Ash, White Oak and Dogwood. Northwest corner to James Williams survey No 1235 and in the line of Robert Means survey No 739 running with Means line. North 471 poles to the Black Oaks. and a Black gum. Northeast corner to Means. thence East 510 poles crossing two branches of Paint Creek at 190 poles and one at the corner to an Elm. Blackgum. and Cherry. thence South 471 poles to four Black gums in the line of John Graham survey No 2242, thence with said line and the line of James Williams survey West 510 poles crossing a branch of Brush Creek at 78 poles to the beginning.

John Gordon.
William Murfey } C.C.
Henry McGiara. M. Cr.

Mach. Massie. D.S.
July 1st 1797.
September 4th 1798.

Surveyed for Abraham Buford a°: 1000 acres of land on part of a Military Warrant: N°678 on the North fork of white Oak Creek. Beginning at two Sugartrees, and a Buck. East corner to said Buffords survey N°3168 running with the line thereof S 8 E 400 poles crossing the Creek at 200 poles to two Sugartree in said line, thence N 87 E 400 poles to three Buckeyes, thence N 3 W 400 poles crossing a branch at 200 and the Creek at 330 poles to a Sugartree, Buck, and Dogwood on the west side of the Creek, thence S 82 W 400 poles to the beginning.

Peter McArthur. D.S.
October 5th 1798.
November 26th 1798.

Abraham Kutty,
William Wallf C.C.
Moses Masterson. M.C.

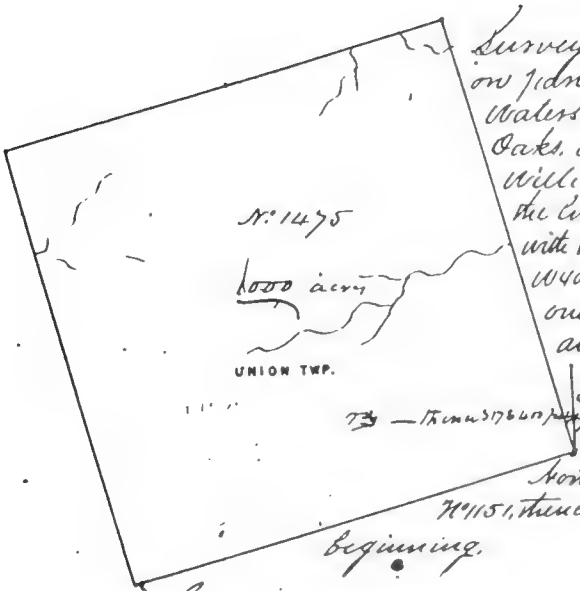

Surveyed for John Gilson 1000 acres of land on part of a Military Warrant: N°588 on the Waters of Paint Creek, Beginning at two White Oaks, and a Dogwood, Northeast corner to William Worshams, survey N°1151 and in the line of said Worshams, survey N°741 ~~running~~ with the line of the last mentioned survey S 4 W 400 poles crossing a branch at 144 and one at 382 poles to a Black Walnut ~~Elm~~ and White Oak, Northwest corner to said Worshams, survey, thence S 73 W 400 poles ~~crossing a branch at 200 poles, a White Oak corner to 1147~~ crossing a branch at 72 and one at 180 poles to a Hickory Elm, and Maple, Northwest corner to said Worshams ~~survey~~ N°1151, thence with his line N 73 E 400 poles to the beginning.

Joseph Kerr. D.S.
December 2nd 1800.
February 13th 1801

George Rowl.
Isaac Dillon } C.C.
J. A. Smith. M.K.S.

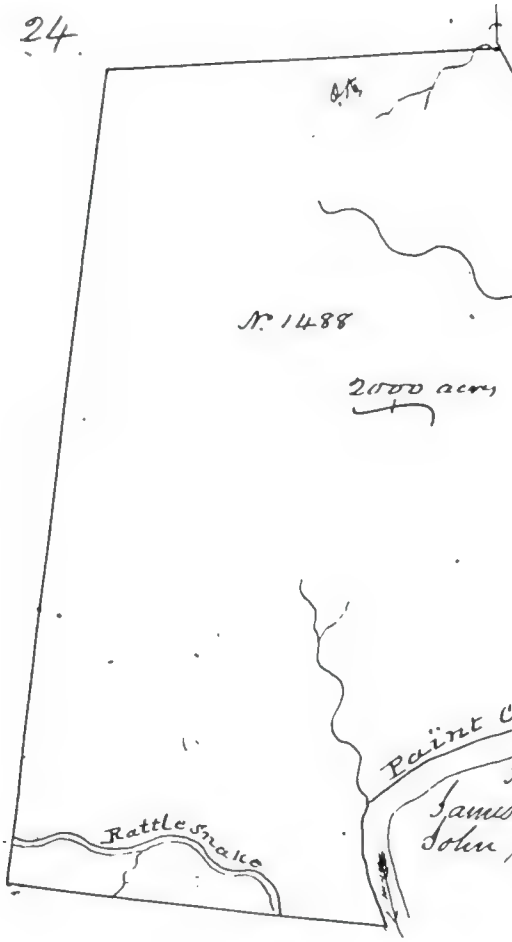

Surveyed for William George 2000 acres of land on part of a Military Warrant No 19840 on Paint Creek. Beginning at two Sugartrees, and a Walnut lower corner on the Creek to Thomas Holts, survey No 867 running down the Creek S30°E116. S25W32. S3E20 S10W52. S15E100. S60E26. S10E30 S10W30. S22W60. S55W44. S10W57. S17E100 S35W28. S65W170. S42W50. S10E100 poles to a Boxelder, Honey locust, and Elm thence N84W340 poles crossing the Rattlesnake fork at 94 and a branch at 254 poles to a Sugartree, Dogwood, and Cherry tree. thence N6E342 poles crossing the Rattlesnake fork at 30 poles to two Elms, and an Ash, lower back corner to Holts, survey, thence, with his lower line N86E945 poles crossing a branch at 925 poles to the beginning

Terah Templin
James Templin, S.C.C.
John Sillix

Duncan McArthur DS
August 5th 1801.
March 1st 1802

Surveyed for Samuel Dedman 50 acres of land on part of a Military Warrant No 3383 on the waters of the east fork of Brush Creek. Beginning at two White Oaks, corner to Thomas Franklins, survey No 4225 in the line of Joseph Winlocks, survey No 2900, thence with Winlocks line N2½W100 poles to a White Oak, Dogwood, Black Oak, and Maple on a hill side thence East 80 poles to three small Chestnuts, and Dogwood, on the East side of a hill, thence S2½E100 poles to a Blackgum, Dogwood, and Buck, in the line of Thomas Franklins said survey, thence with said line West 80 poles crossing a small branch at 37 poles to the beginning.

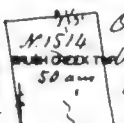

George Cones
Isaac C. Cones, C.C.
Michael Cones, M.K.

Allen Latham, Surv.
July 10th 1829.
October 15th 1829.



Surveyed for John Morris 2000 acres of land in part of a Military Warrant No 7 on the Waters of the East Fork of Brush Creek; beginning at a White Oak, Buckeye and Hickory in the line of William Johnston Survey No 1321 when it crosses Elk run, thence N 60 W 142 poles crossing the run at 80 poles to a Honey Locust, Elm, and Walnut the beginning Corner to Francis Barber's Survey No 1205 on the West bank of the Creek, thence with Barber's line East 310 poles crossing a branch at 141 poles to an Hickory and a Gum, thence North 500 poles to a large Poplar and three White Oaks; Barber's North East Corner, thence S 81 E 879 poles crossing the Creek at 524 poles to a White Oak, Elm & Hickory, thence S 9 W 600 poles, crossing the Creek at 80 poles to a White Oak, Gum and Poplar, thence N 81 W 680 poles to the beginning

John McJunkin }
Edward Waldron } C. C.
Zephaniah Walk } M

Nathl Massie D. S.
Nov 21st 1791
Dec 27th 1792

Surveyed for John Mann 1906 acres of land part of a Military warrant No 7 on Elk Run, a branch of the East Fork of Green River: beginning at a White Oak, Buckeye and Hickory in the line of William Johnstons Survey No 1521, when it crosses the Run thence N 40 W 142 poles, crossing the Run at 80 poles to a Honey Locust, Elm and Walnut, the beginning Corner to Thomas Barbers Survey No 1203, thence with his line North 500 poles to a White Oak, Hickory and Dogwood, his North West Corner, thence N 81 W 586 poles crossing a branch at 240 poles, Elk Run 360 poles to three White Oaks, and a small Sugar Tree, thence S 9 W 412 poles to a Red Oak and Two White Oaks in the line of Thomas Jones and others Survey No 1269, thence with their line East 94 poles to a Red Oak, Hickory and a Mulberry, their North East Corner, thence South 152 poles to a Hickory, a White and Red Oak, thence S 81 E 619 poles to the beginning

John Scott
Edmund Waxlow } l L
Zephenia Wade Mk

Martin Maffin D.S
December 2d 1791
June 27th 1792

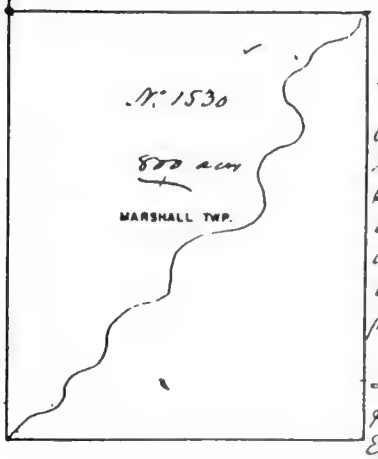

Surveyed for Charles Lee, a tract of 800 acres of land on five Military Warrants. N° 1261. 918. 964. 1921 and 1835 on the waters of the Rocky Fork of Paint Creek. Beginning at a Hickory, Cherry tree and Elm. Southwest corner to John McLands survey N° 2506, thence with his line East 320 poles to a White Oak, Black Oak, Cherry tree and Sugartree, Southeast corner to McLand, thence South 400 Poles to three White Oaks and a Dogwood, thence West 320 poles to three Elms near a branch, thence North 400 poles to the beginning.

Jeremiah Armstrong,
Hugh Montgomery } C.C.
Ebenezar Walkburn. M.K.R.

Nath: Maffit, D.S.
April 23rd 1797
June 6th 1797



Surveyed for Cornelius Skinner, a tract of 1175 acres of land on several Military Warrants. N° 3446. 3629. 3787. 3618. 3774. 2473. and part of 3785 on the Waters of Brush Creek. Beginning at two Maples and a Black Oak, Northwest corner to Thomas Christies survey. N° 733 Southwest corner to Hugh Hutchins survey N° 923 and Southeast corner to Erasmus Gills survey N° 893 running with Gills line N 81 E 400 poles to a Sugartree and Hickory, Southwest corner to Gill, thence S 9 W 470 poles crossing a branch at 220 poles to two Hickories and three Dogwoods, thence S 81 E 400 poles crossing the branch at 70 poles to two Black Oaks and a White Oak in Christies line, thence with his line N 9 E 470 poles to the beginning.

John Gordon,
William Murfin } C.C.
William McGhara. M.K.R.

Nath: Maffit D.S.
April 21st 1797.
June 3rd 1797.

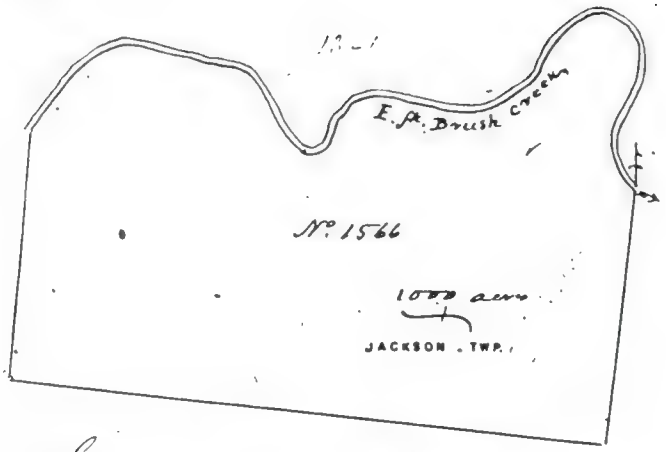

Surveyed for William Montfort 1000 acres of land part of a Military Warrant No 2222 on the town side of the East Fork of Brush Creek: beginning opposite to a Walnut, an Buckeye and Elm, corner of William Johnstone Survey No 1521, thence up the Creek and binding thereon N 61 W 26 N 10 E 28 N 21 E 52. N 12 E 36. N 11 W 26. N 8 W 52 N 72 W 16. S 88 W 84. S 62 W 58 N 70 W 96 S 70 W 10 S 11 W 58. N 40 W 62. N 32 W 44. N 75 W 128 S 80 W 24. S 41 W 86 poles to a Hickory, Sugar Tree and White Oak upper corner to Johnstone survey thence S 59 W 289 poles to three White Oaks, thence S 81 E 540 poles to two White Oaks, thence N 29 E 289 poles to the beginning

Duncan McKenzie
John McIntire } C. C.
John Goodman

Nath Napier D.S.
March 11th 1793
May 15th 1793

Survey No. 1568 — see p. 30

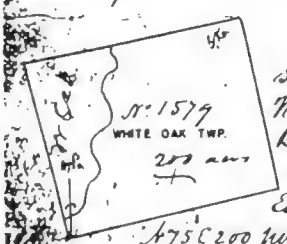

Surveyed for Nicholas Long 200 acres of land on a Military Warrant No 2522 on the waters of the East fork of White Oak Creek. Beginning at a Buckeye, White Walnut, Hackberry, and Ash sapling Westward corner to Thomas Warings, survey No 3390, and Southeast corner to George Eskridges, survey No 3392 running with the line of Warings survey N 75 E 200 poles crossing a large branch at 100 poles to two Buckeyes and a Dogwood, with Warings line, thence N 15 W 160 poles crossing the branch at 34 poles to a Sugartree, and two Ashes, thence S 75 W 200 poles crossing a small branch at 124 poles to two Buckeyes, a Dogwood, and a large White Oak corner to Eskridge, thence with his line S 15 E 160 poles crossing a branch at 146 poles to the beginning.

William White,
Charles Ball, C.C.
Nicholas Washburn, M.K.T.

William Barbour D.S.
December 27th 1795.
December 25th 1795.

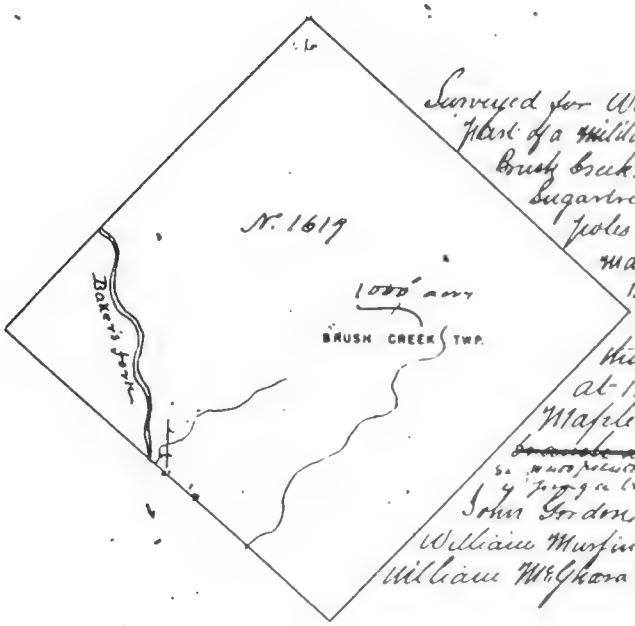

Surveyed for William Bayles 1000 acres of land on part of a military Warrant No 3167 on Bakers fork of Brush Creek. Beginning at a Black Oak, Ash and Sugartree in the Cliff of the Creek about ten poles below the mouth of a branch, the Ash marked I.B. about seven miles above the three forks N45 W200 poles crossing the Creek at 20 poles to three Sugartrees. thence N45 E400 poles crossing the Creek at 120 poles to a Hickory, Chestnut and Maple. thence S45 E400 poles ~~crossing a branch at 100 poles to the beginning~~ to a white oak, Chestnut oak, Hickory and sugartree. thence S45 W200 poles crossing a branch at 100 poles to the beginning

John Gordon }
William Murfin } C.C.
William McGhon M.

Seth Mafie D.S.
April 10th 1797.
June 15th 1797.

Surveyed for John Hamblin 1795 acres on part of a Military Warrant No 2540. North West of the river Ohio and on the East Fork of Brush Creek; beginning at the South West Corner of John Marks Survey No 1521. at a red oak, cornered to two White Oaks, in the line of Thomas Jones, corner to Survey No 1269 running with Elkins line N 46 E 41 poles to three White Oaks, and a small Sugar tree, N W Corner to said Elkins, thence N 81 W 584 poles crossing a branch at 220, one at 540 poles to a Red Oak, Hickory, and Elm, thence Elkins marked I. thence S 9 W 548 poles crossing a branch at 100 poles one Brush Creek at 300 poles to a Red Oak, Hickory and Gum. thence S 81 E 296 poles to a Red Oak, one to two White Oaks in the line of Thomas Jones corner; thence with their line, North 88 poles to two White Oaks and a Hickory, thence East 306 poles to the beginning.

John Scott } C.C.
John McIntosh } M.

Seth Mafie D.S.
June 25th 1792
Sept 1st 1792

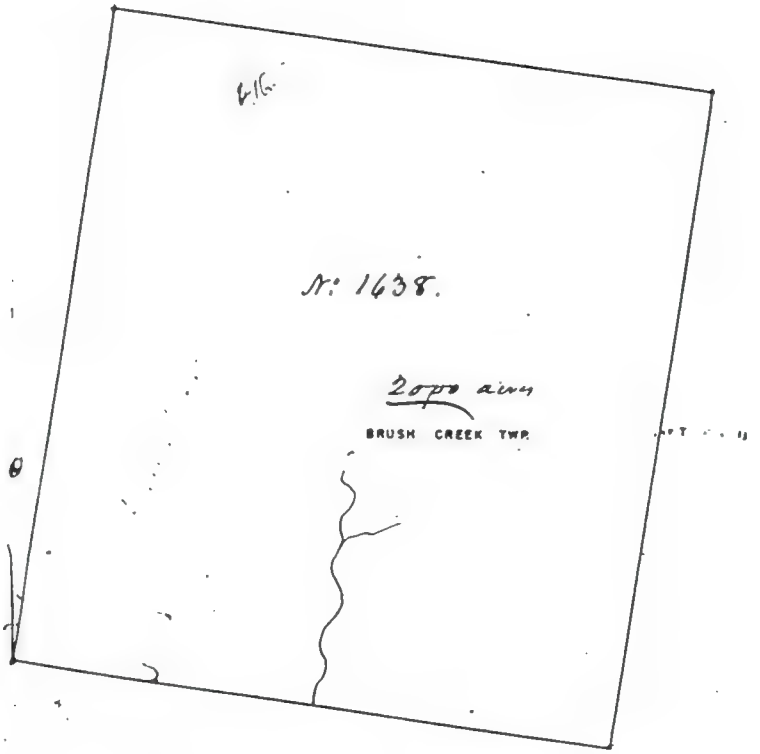

Surveyed for John Hawkins 2000 acres of land part of a Military Warrant No 2540 and 3829 on the Water of the East Fork of Brush Creek: beginning at a White Oak Gum and Poplar, South East Corner to John Marks Survey No 1520, thence with Marks line N 9 E 600 poles to a White Oak Elm and Hickory, thence S 81 E 533⅓ poles to an Elm marked T. and for White Oaks, N 9 W 600 poles to two Hickories and two Ash, thence N 81 W 533⅓ poles, crossing a small branch at 262 poles to the beginning

John Scott }
Edmund Weldon } C C
Zephenia Wade M

Nath: Moore D S
Dec 2° 1791
Sur 27° 1792

No. 1568 —

Surv # 1568
(Not platted in Survey Record) p. 30 A

Surveyed for Wm Mountjoy 2,000 Acres of land. part of a Military Warrant No 5222 on Bakers Farm of Brush Creek beginning at the North West Corner of Abraham Shepards survey No 1014, a red Oak, Hickory & Maple thence North 400 poles crossing a small branch at 200 poles to two white oaks, and three Maples from one root, thence East 800 poles crossing a creek a 2 poplars & ash thence south 400 poles crossing a large branch at 100 poles to two black oaks & one white oak in the line of Abraham Shepards survey No. 1563 thence West 800 poles with line of said survey 400 poles, and with the line of his first mentioned survey crossing the creek at 440 poles to the beginning.

David Lovejoy
Richard Henry
Wm Williams

Nathanl. Massie
Oct 17, 1793
March 14, 1794

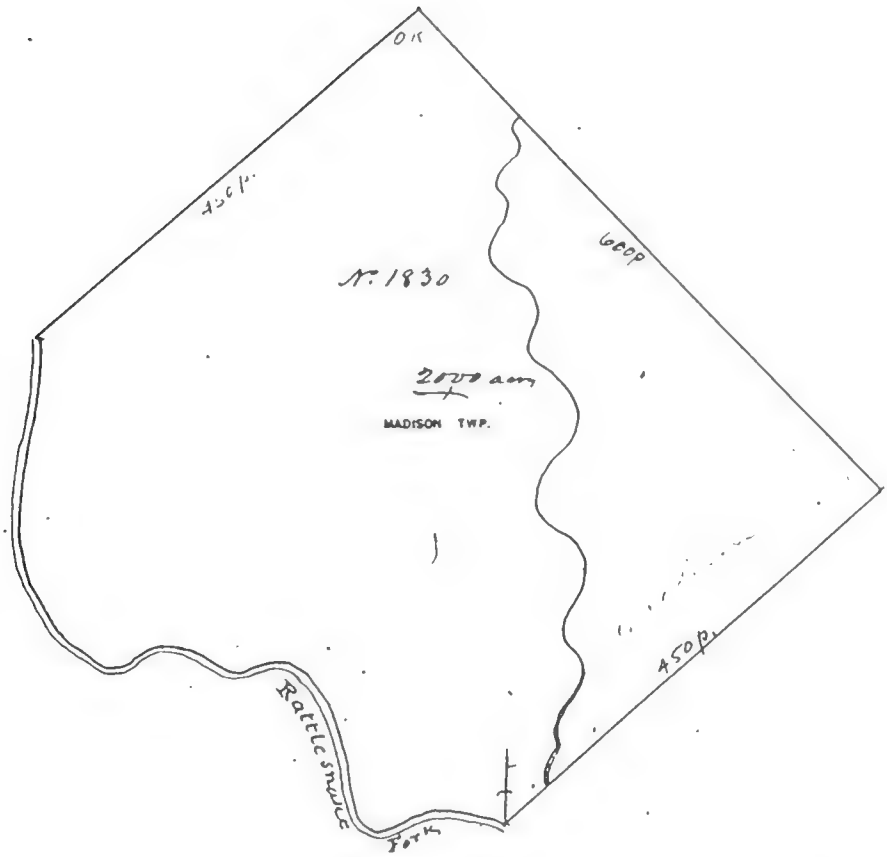

Surveyed for David Reddick, John Hardin, David Gray, and John McSorcer. a[illegible] 2000 acres of land on part of a Military Warrant No. 889 on the Rattlesnake Fork of Paint Creek: beginning at a Black Walnut and Stony Beech Eyes ~~thence [illegible] E 600~~, on the East bank of the Creek, two miles one a right line from the mouth, thence up the Creek N 80 W 79, S 67 W 86, N 17 W 88, N 39 W 88, N 66 W 46, S 82 W 62, S 63 W 46, N 58 W 56, N 33 W 80, N 54 W 104, N 11 E 45, N 2 E 65 poles to two small Huckleberries, and a Beech Eye, thence N 45 E 450 poles to two Hickories, and an ash, thence S 65 E 600 poles crossing a branch at 132 poles to two Hickories and a Mulberry, thence S 45 W 450 poles crossing a large branch at 400 poles to the beginning

Duncan McKenzie }
Archibald McDonald } 66
David Lorefy 70

Neal Mizer D.S.
March 20th 1795.
May 15th 1795

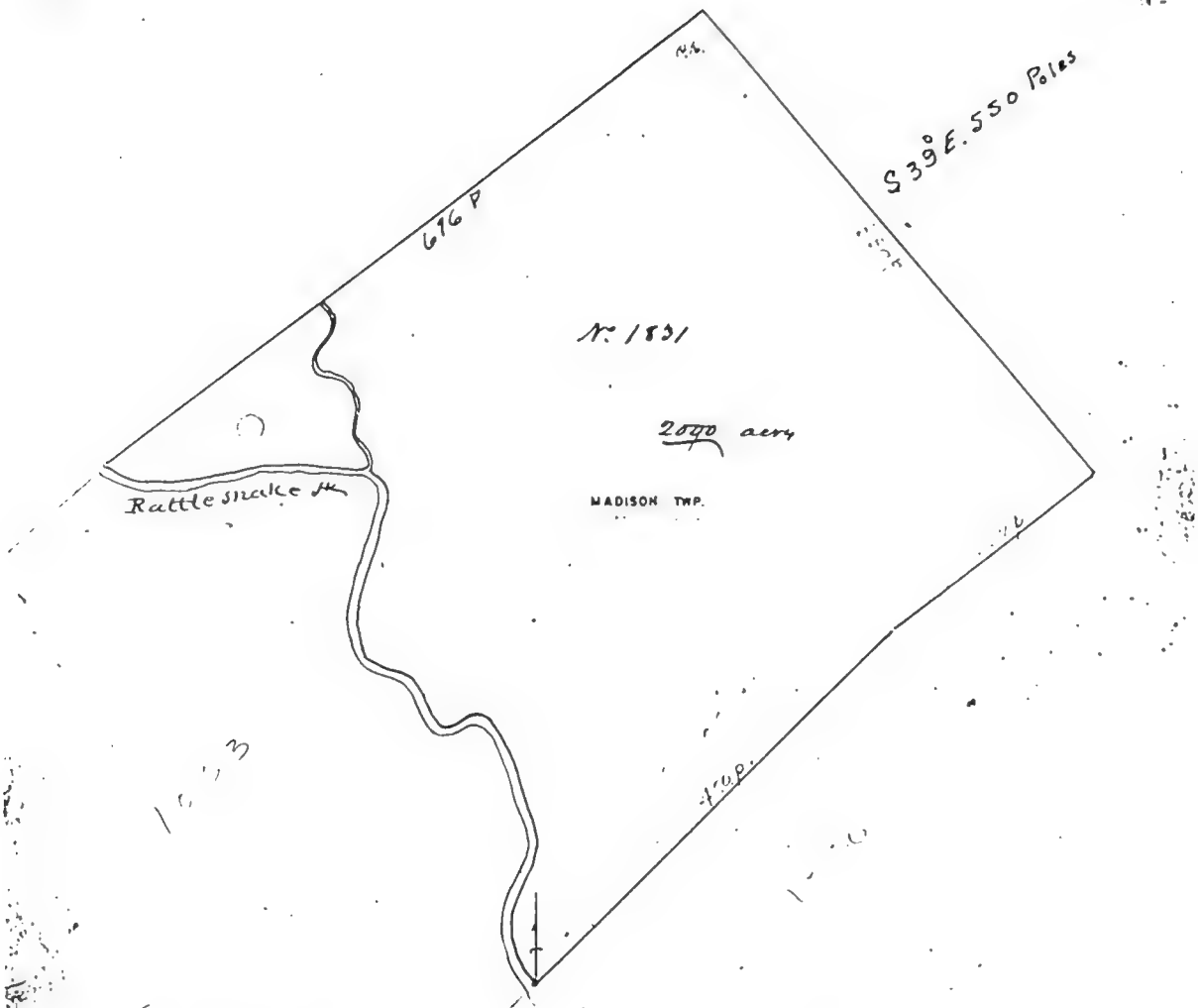

Surveyed for David Reddick, John Hardin, David Gray and John Mercer, a p 2000 acres of land, on part of a Military Warrant No 859, on the Rattle Snake fork of Paint Creek: beginning at Two small Hackberries and a Buckeye, upper Corner to their former Survey No 1880, thence up the Creek N 2 E 60, N 22 E 72, N 21 W 124, N 55 W 22, S 62 W 23, N 61 W 54, S 53 W 32, N 24 W 24, N 9 W 32, N 18 E 42 N 10 E 52, N 56 W 22, West 178, S 80 W 39, N 45 W 20 poles to Two Buckeyes, and three Elms, thence N 37 E 676 poles crossing a large branch at 242 poles to three white Oaks, thence S 39 E 550 poles to two white oaks and a small Ash, thence S 51 W 227 poles to Two Hickories and an Ash, upper back Corner to their former Survey, thence with the said line S 45 W 450 poles to the beginning

Duncan McGregor }
Archibald McDonald } C.C.
David Lenfey M

Nath.l Wiapin D.S
March 24th 1795
May 15th 1795

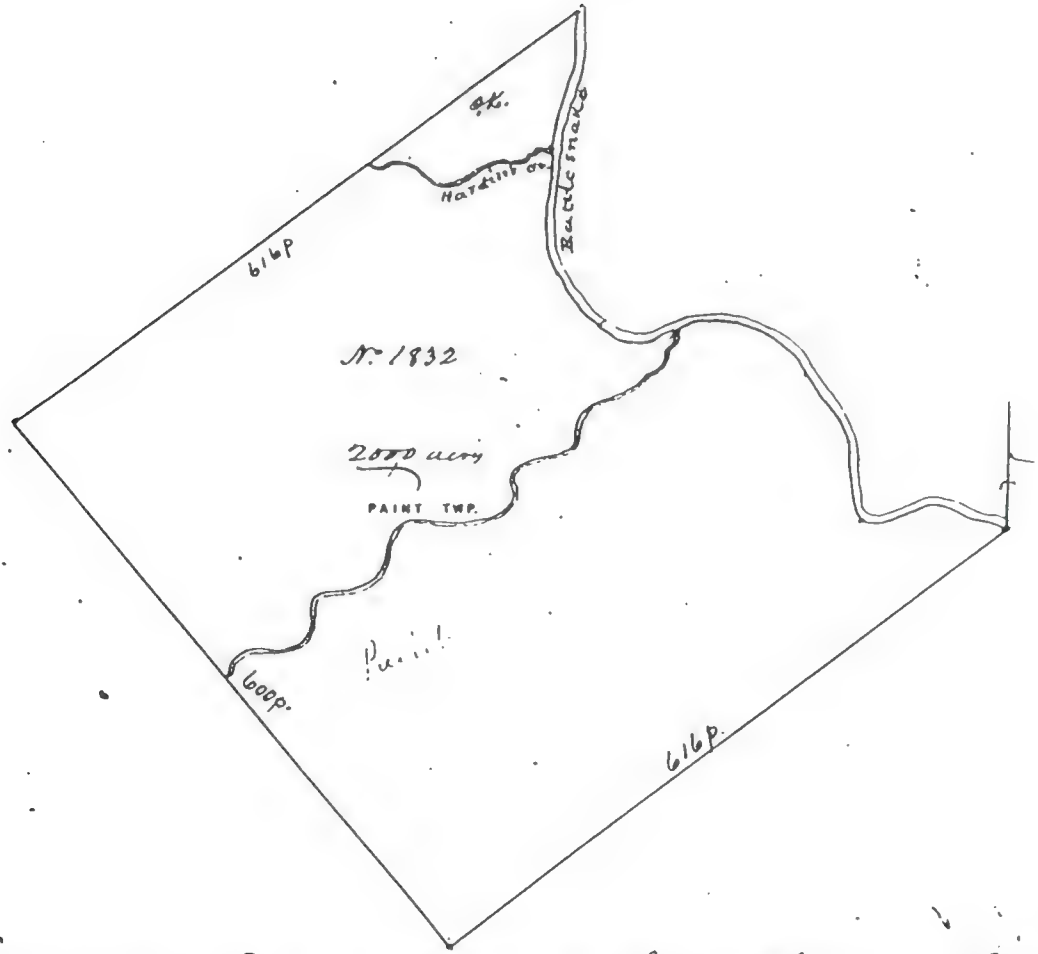

Surveyed for David Reddick, John Hardin, David Gray, and John Mercer, 2000 acres of land on part of a Military warrant No 3437, on the Rattlesnake Fork of Paint Creek, beginning on the West bank of the Creek, opposite a black Walnut, since three Buckeyes, lower Corner to their former survey, No 1880 thence up the Creek, N 80 W 70, S 17 W 56, N 17 W 88, N 59 W 87, N 66 W 46, S 82 W 62, S 13 W 46, N 58 W 56, N 55 W 56, N 54 W 10, N 11 E 45, N 2 E 65, poles to a Buckeye on a Two Hard berries, thence S 48 W 616, poles crossing Hardins Creek at 240 poles to a Dog wood and black Oak, thence S 45 E 600 poles crossing a large branch at 280 poles to two White Oaks, thence N 45 E 616 poles to the beginning

Nathan Hunter }
Nicholas Hunter } 66
George Wade Mark

Nathl Massie D.S.
March 27th 1795
May 15th 1795

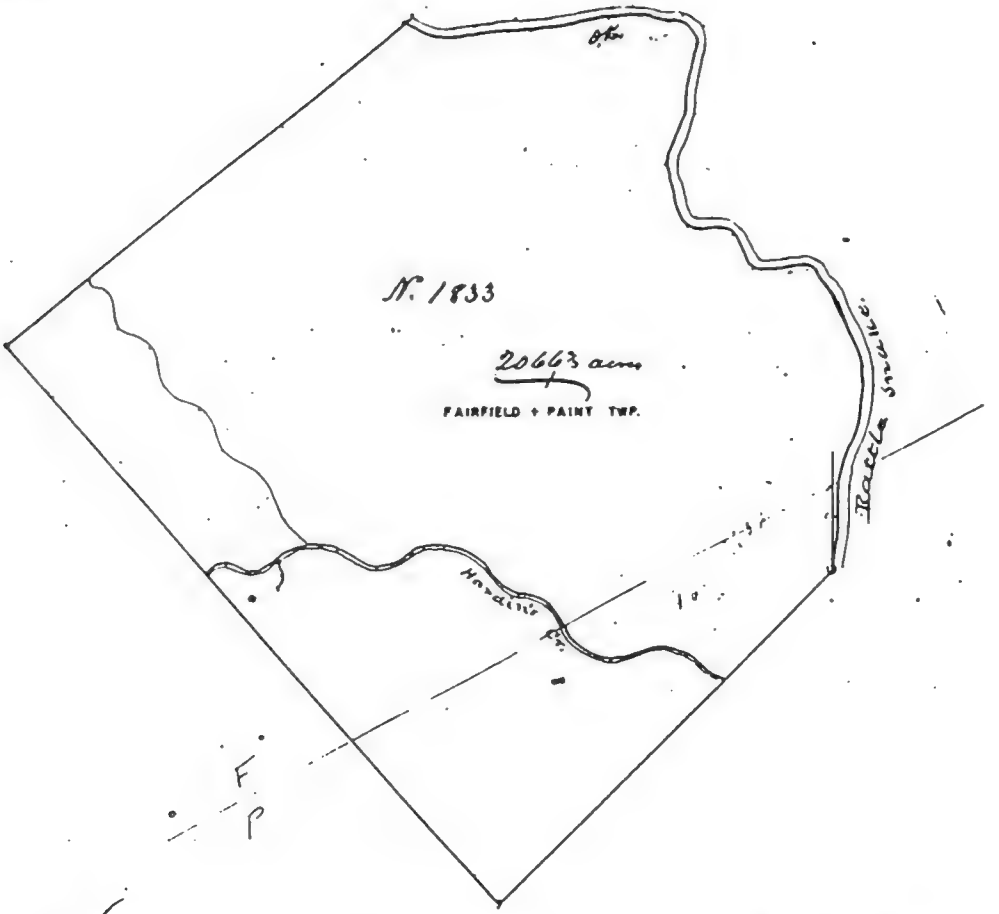

Surveyed for David Reddick, John Hardin, David Gray and John Mercer, 20662/8 acres of land on Grant Military warrants No 3437, 4025, 2077, 3817, 3922, 4026, 3941, 3984 and 3942 on the Rattle Snake Fork of Paint Creek: beginning at two small Hackleberries and a Buckeye on the West bank of the Creek, upper corner to their former survey No 1832, thence up the Creek, N 22 E 90, N 22 E 72, N 21 W 124, N 85 W 22, S 62 W 22, N 51 W 52, S 85 W 82, N 24 W 24, N 9 W 82, N 18 E 42, N 10 E 82, N 86 W 22 W 1st 178° S 80 W 39, N 65 W 20 poles to three Lynns from one root, and a White Oak, opposite to the corner of their former survey No 1831, thence S 51 W 452 poles crossing a branch at 370 poles to two Black Walnuts and Ash, thence S 39 E 652 poles crossing Hardins Creek at 270 poles, on a branch at 300 poles to three Ash's, thence N 45 E 418 poles, crossing Hardins Creek at 280 poles to the beginning

Nathl. Massie D. S.
March 27th 1795
May 15th 1795

Nathan Beatty
Nicholas Chambers } C C
George Wade Mark

Surveyed for John Hardins and David Gray 1000 acres of land on part of a Military Warrant No 5528 on the Rattle Snake Fork of Paint Creek: beginning at three white Oaks in the line of Land Reserved John Hardins, David Gray and John Moore's Survey No 1851, thence with their line S51 440 poles, passing their Corner at 200 poles on the banks of the Creek, and one crossing the creek with the line of their Survey No 1855 to a Cherry tree and a small Aspen trees, thence N39 440 poles crossing a branch at 344 poles to three Dogwoods, thence N51 E 400 pole crossing Lee's Creek at 100 poles - the Rattle Snake Fork at 200 poles to a forked Elm and a white Oak near a branch, thence S39 E 400 poles crossing a branch at 108 poles to the beginning

Nathan Dunten
Nicholas Chambers } l & c
George Wade } mkr

Nath'l Mason DS
March 25th 1795
May 15th 1795

Surveyed for William Cherry 1000 acres of land on part of a Military Warrant No 1982 on the Rattle Snake Fork of Paint Creek: beginning at a forked Elm and white Oak near branch, with Corner to John Hardins and David Gray's Survey No 1837, thence with their line S51 440 poles, crossing the Creek at 200 poles to three Dogwoods, crossing Lee's Creek at 300 poles, thence N 39 440 poles, crossing Lee's Creek at 232 poles to Five White Oaks, thence N51 E 400 poles to Five White Oaks, thence S39 E 400 poles crossing the Creek at 200 poles to the beginning

Duncan McKenzie
Archibald McDonald } l & c
David Gregory } mkr

Nath'l Mason DS
March 25th 1795
May 15th 1795

Surveyed for William Cherry 1000 acres of land on part of a Military Warrant No 1982 on the Rattle Snake Fork of Paint Creek: beginning at a Forked Elm corner a White Oak, near a branch, North Corner to John Hamilton and David Gray survey No 1837 and East Corner to said Cherry survey No 1838. thence with Cherry's line N 39 W 400 poles, crossing the Creek at 200 poles to two White Oaks thence N 51 E 400 poles, crossing the Creek at 140 poles, to two Ash's thence S 39 E 400 poles to two White Hickory nuts and White Oak, thence S 51 W 400 poles to the beginning.

Duncan McKenzie } Nath[l] Massie DS
Archibald McDonald } CC March 25th 1795
Dunn Dorsey MC March 18th 1795

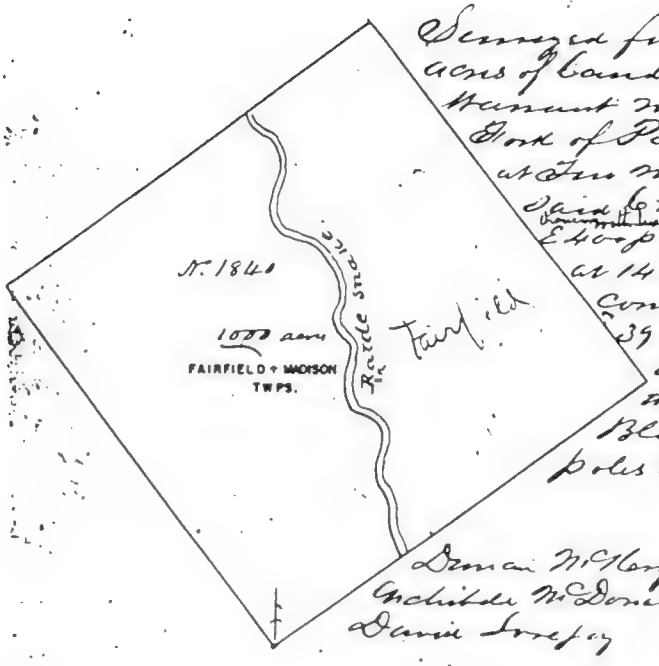

Surveyed for William Cherry 1000 acres of land on part of a Military Warrant No 1982, on the Rattle Snake Fork of Paint Creek: beginning at two White Oaks, West Corner to said Cherry's survey No 1839 N 51 E 400 poles, crossing the Creek at 140 poles to two Ash's the North Corner of said survey, thence N 39 W 400 poles to a White Oak thence S 51 W 400 poles crossing the Creek at 140 poles to two Black Oaks, thence S 39 E 400 poles to the beginning

Duncan McKenzie } Nath[l] Massie DS
Archibald McDonald } CC March 25th 1795
David Dorsey MC May 15th 1795

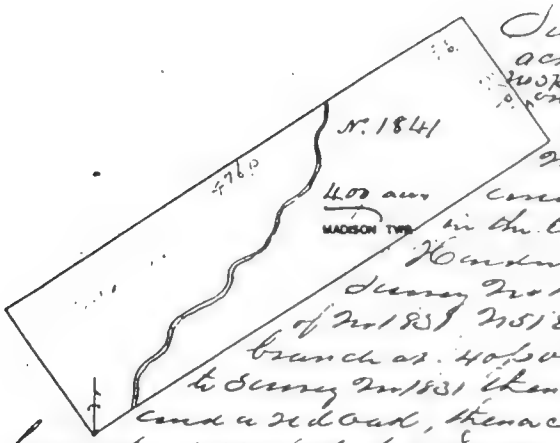

Surveyed for Phillip Hudspeth 400 acres of land on a Military Warrant No 3749 on the Water of Little Snake Fork of Paint Creek: beginning at three White Oaks, Corner to John Hendin and David Gray's survey No 1857 in the line of David Reddick, John Hendin, David Gray and John Moore survey No 1831, thence with their line of No 1831 N51 E 476 poles, crossing a large branch at 40 poles to Three White Oaks, North Corner to survey No 1831 thence N39 W 135 poles to two Dogwoods and a red Oak, thence S51 W 476 poles, crossing a large branch at 142 poles to a Dogwood and two White Oaks in the line of Hendin and Gray's survey thence with their line S39 E 135 poles to the beginning.

Duncan McKenzie
Archibald McDonald } C.C.
David Lewis Jr. mc

Nath[l] Madden D.S.
March 24th 1795
May the 5 1795



Surveyed for William Hawkins 530 acres of land on part of a Military Warrant No 3826 on the lower side of Paint Creek: beginning at two Sugar Trees in the line of Robert Ross's survey No 541, thence with his line S42 W 170 poles to two black Oaks Corner to Ross, thence with an other of Ross's lines S48 E 460 poles, crossing the Rocky Fork of Paint Creek at 280 poles to a Beech and Poplar in Ross's line, thence N67 W 580 poles, crossing the Rocky Fork at 180 poles to two Hickories and a Dog-wood, thence N31 E 395 poles, crossing a branch at 200 poles to three Walnuts and two Hornbeams on the bank of Paint Creek, thence down the Creek S48 E 160 S65 E 40 poles to the beginning.

Josiah Stout
Bartlett Woodward } C.C.
Sciam Sevin mc

Nath[l] Nilson D.S.
Nov 11th 1793
May 27th 1794

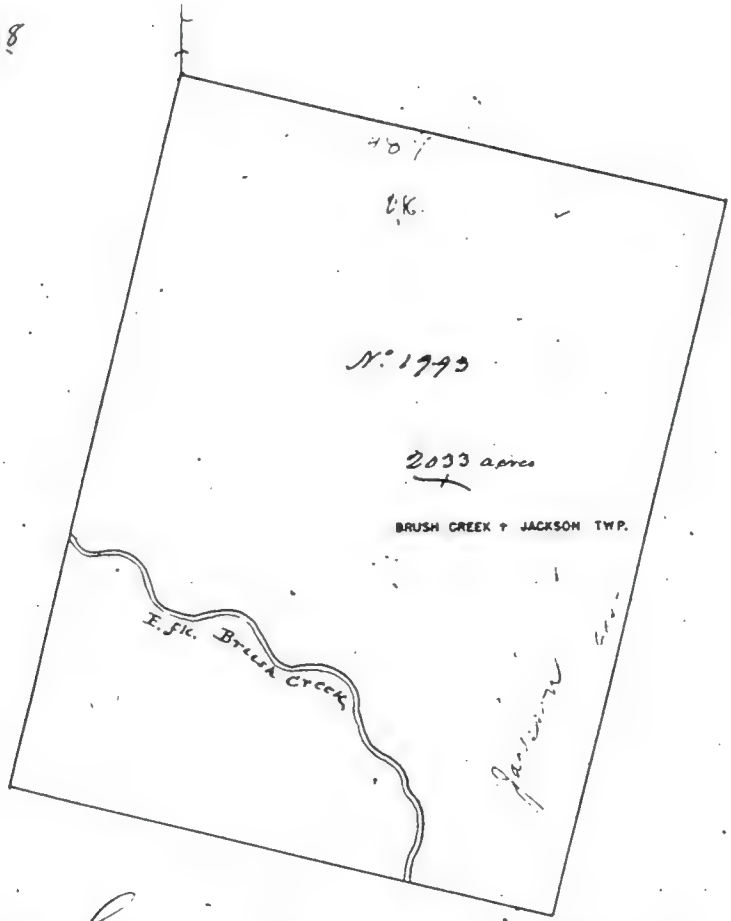

Surveyed for Thomas Winslow 2033 acres of land, on part of a Military warrant No 425. on the East Fork of Brush Creek; beginning at Two Hickories and Two Gums in the line of John Marks Survey No 1520, and Corner to William Johnstons survey No 1521, thence with Marks line S81 E48 poles to a large forlen Poplar and Elm in the line of John Harris Survey No 1688, thence S9 W665 poles to Two Poplars a Hickory and Elm, thence N84 W489 poles Crossing the Creek at 129 poles to Two White Oaks, thence N9 E665 poles, Crossing the Creek at 250 poles to the beginning.

Duncan McKenzie } Chn
John McIntire
John Tonkinson Mkr

Nathl Niblin D S
April 24th 1793
May 18th 1793

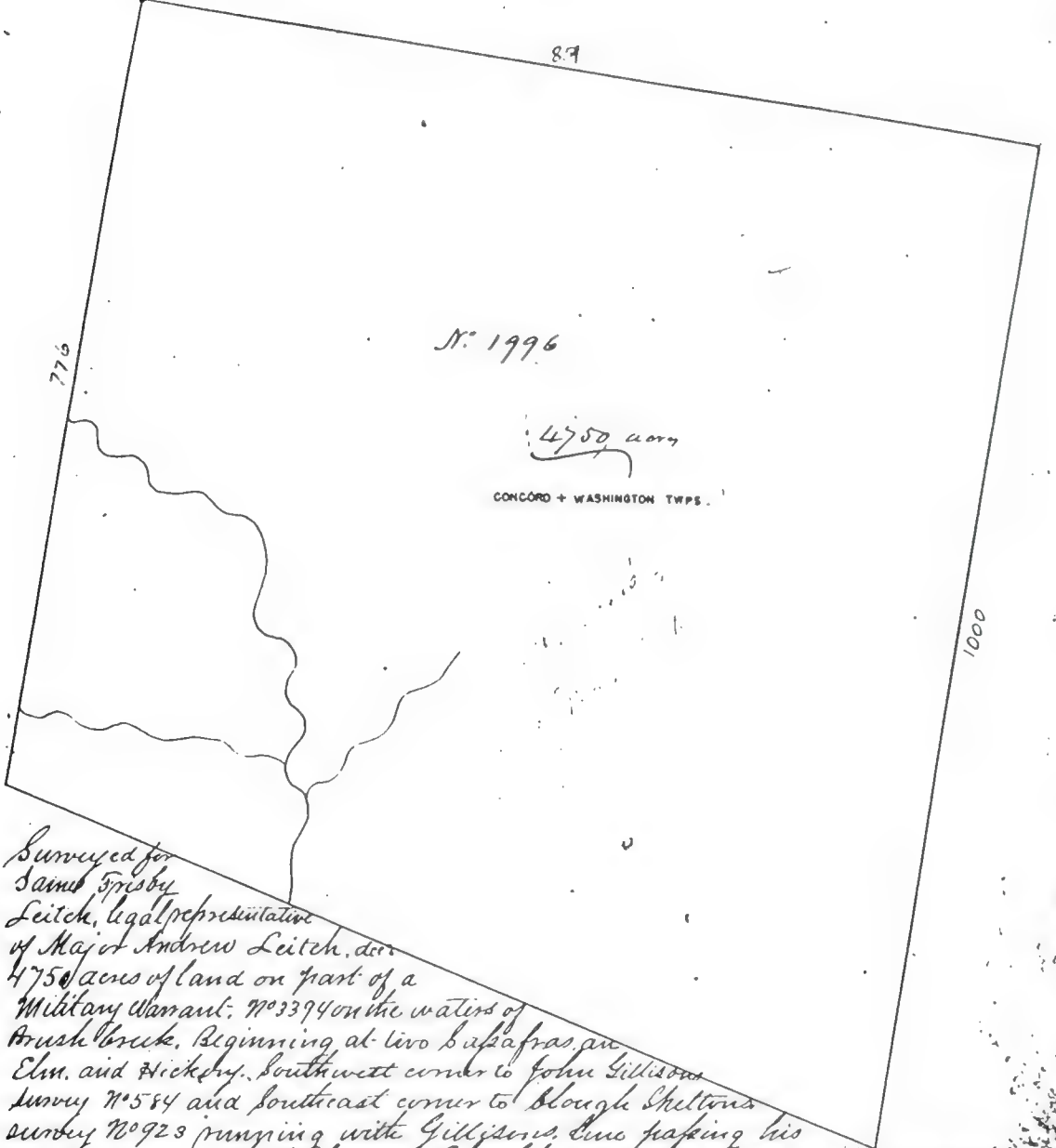

Surveyed for
James Gresby
Leitch, legal representative
of Major Andrew Leitch, dec'd
4750 acres of land on part of a
Military Warrant: No 3394 on the waters of
Brush Creek, Beginning at two Sassafras, an
Elm, and Hickory, Southwest corner to John Gillisons
survey No 584 and Southeast corner to Blough Sheltons
survey No 923 running with Gillisons line passing his
corner and with the line of John Glenders, survey No 2771, S81E 859 poles to a
Black Oak, and Blackgum, Southeast corner to Glenders, thence S9W 1000 poles
to a forked Sugartree and two White Oaks, in the line of William Vauses, survey
No 1693 & 1695, thence with said Vauses, line passing his corner, and with the line
of Richard Taylors survey No 281, N67W 886 poles crossing a branch to a White Oak,
in the line of George Walkers, survey No 2049, thence N9E 776 poles crossing a
branch at 78 and one at 360 poles to the beginning.

John Gordon.
William Murfin. } C.C.
Duncan McArthur. M.K.N.

Nath Maxie. S.S.
November 20th 1798.
July 4th 1799.

Surveyed for George Francis a tract of 400 acres of land on the Military Warrant, No 3576 and 3577 N W of the mouth of Ohio, and on White Oak Creek above Logan's Run: beginning at three Sugar Trees on the bank of the Creek, opposite the first forks above the Race, running N 75 W 200 poles to three Beech, thence N 15 E 320 poles crossing the Creek at 240 poles to an Ash and two Hickories, thence S 75 E 200 poles to an Ash and two Sugar Trees, thence S 15 W 320 poles crossing a branch at 80 and the Creek at 256 poles to the beginning

John Neely
J Britton
Willis Hand

John C Bannon DS
April 5th 1792
May 9th 1792

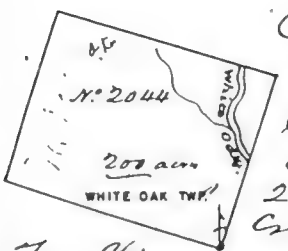

Surveyed for John Ritchie a tract of 200 acres of land on a Military Warrant No 4556 N W of the mouth of Ohio, on White Oak Creek: beginning at three Sugar Trees on the line of George Francis's survey No 2042, running with his line N 15 E 160 poles crossing the Creek at 80 poles to an Ash and two Hickories, N W Corner to Francis's, thence N 75 W 200 poles to a Black Oak, Hickory and Dogwood, crossing the Creek at 50 poles, thence S 15 W 160 poles to a White Oak, Beech and Hickory, thence S 75 E 200 to the beginning

John Neely
J Britton
Willis Hand

John C Bannon DS
April 5th 1792
May 9th 1792



Surveyed for Robert Norris a p. 200 acres of land on a Military Warrant No 5109 S. W. of the river Ohio on White Oak Creek. Beginning at an Ash and Two Hickories, N.W. Corner to George Francisco's Survey No 2042 on a S.E. Corner to John Ritchie's Survey No 2040, running S.15 E. 160 poles, Crossing the Creek at 80 on a at 100 poles to an Ash, Elm and Sugar Tree, thence N.75 W. 200 poles, Crossing the Creek at 21 poles to an Ash, Walnut and Sugar Tree, thence S.15 W. 160 poles to a Black Oak, Hickory and Dogwood, N.W. Corner to Ritchie's, thence with his line S.75 E. 200 poles, Crossing the Creek at 170 poles to the beginning

John Kirkley } C.C.
S. Bridger
Hillis Hoard Surr.

John Ohannon D.S.
April 25th 1792
May 9th 1792

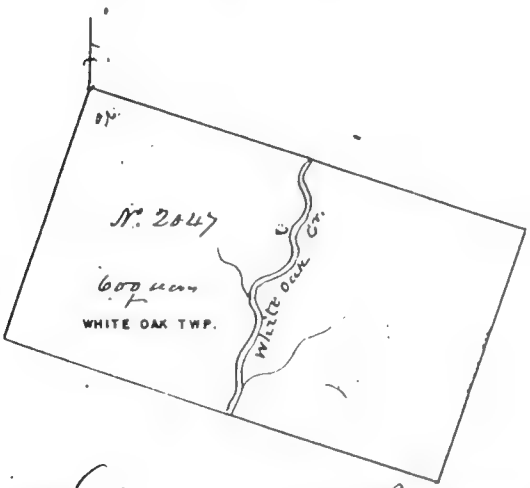

Surveyed for Jacob Spears a p. 600 acres of land on four Military Warrants viz No 2042, 2471, 2474 on a 3633 S.W. of the river Ohio, on White Oak Creek: Beginning at the S.W. Corner of George Francisco's Survey No 2042 at a White Oak, Buck and Sugar Tree, running with his line S.75 E. 400 poles, Crossing the Creek at 200 poles to a Hickory, Sugar Tree and Poplar, thence S.15 W. 240 poles to a White Oak, Sugar Tree and Hickory, thence N.75 W. 400 poles Crossing the Creek at 190 poles to a Buck, White Oak and Hickory, thence N.15 E. 240 poles to the beginning

John McJunkin } C.C.
David Elliott
Robert Allison Surr.

John Ohannon D.S.
April 4th 1792
May 9th 1792

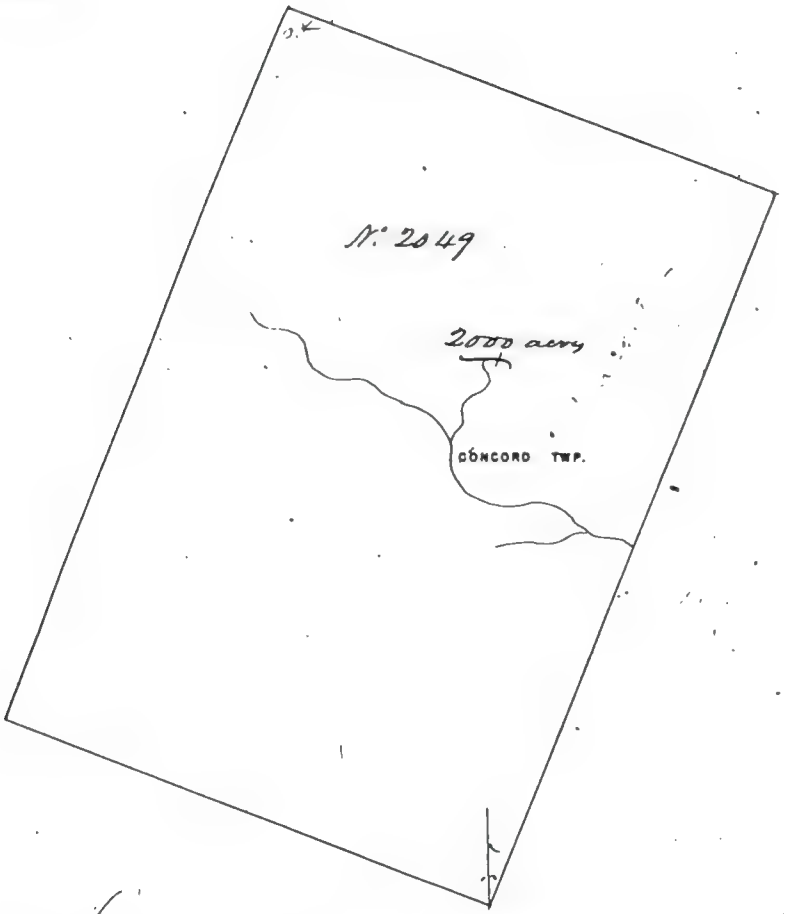

Surveyed for George Matthews 2000 acres of land on part of a Military Warrant No 1954 on the N W of the river Ohio on the Waters of Brush Creek. Beginning at a White Oak, Sugar tree and Dogwood, N W Corner to John Ramsons Survey No 2045; and S W Corner to Richard Taylors Survey No 281, running N 23 E 696 poles crossing a branch at 344 poles to a White Oak and two Walnuts, N W Corner to Taylors thence N 67 W 460 poles to a White Oak, Black Oak and Hickory, thence S 23 W 696 poles to a Hickory and two White Oaks, thence S 67 E 460 poles to the beginning

John Mealy
J Britton
Willis Hood Jun

John Cleaver D S
April 7th 1792
Septemb 17th 1795

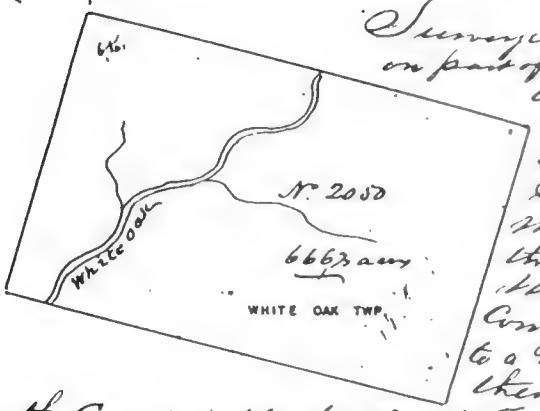

Surveyed for Colin Coxe 6663/8 acres of land on part of a Military warrant No 2323 N.W. of the River Ohio on White Oak Creek Beginning at a Beech, White Oak and Hickory, S.W. Corner to Spears Survey No 2047, running with his line S75 E 440 poles, crossing the Creek at 200 poles to a Hickory, White Oak and Sugar Tree S.E. Corner to Spears thence S15 W 267 poles to a White Oak, Ash and Dogwood thence N75 W 440 poles crossing the Creek at 360 poles to Two Sugar Trees, and a Beech, thence N15 E 267 poles to the beginning

John M Intire
David Elliot } C.C.
Robert Allison M.S.C.

John Channon D.S.
April 4th 1792
May 9th 1792

Surveyed for Phillip Buckner 200 acres of land on Two Military Warrants No 1814 and 1911 N.W. of the River Ohio, and on White Oak Creek: Beginning at a Sugar tree and White Walnut in the line of Colin Coxes Survey No 2050, and on the bank of the Creek, running with Coxes line, N75 W 90 poles to two Sugar trees and a Beech, thence S15 W 178 poles crossing the Creek at 10 poles to two Sugar trees and a Beech, thence N75 E 178 poles to two Sugar trees and a White Oak, near a branch, thence N15 E 178 poles to two Sugar trees and a Buckeye, thence N75 W 88 poles crossing the Creek & and with Coxes line to the beginning.

David Elliot
John M Intire } C.C.
Robert Allison M.S.C.

Wm Christie D.S.
March 30th 1792
July 18th 1792

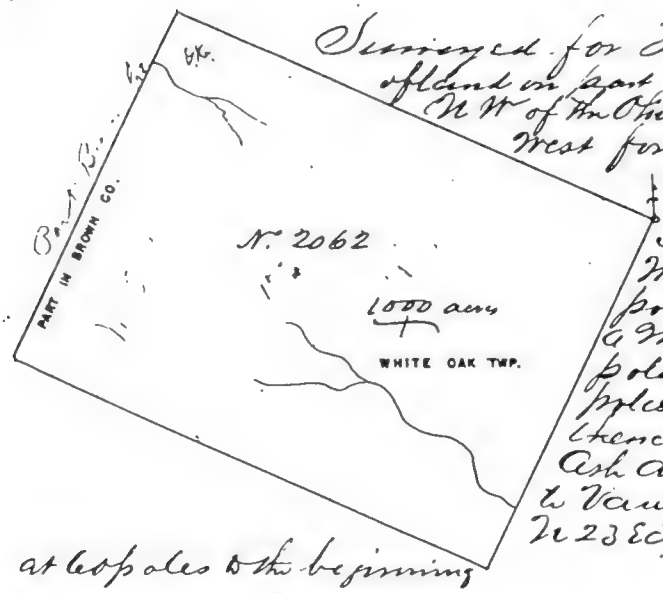

Surveyed for Thomas Blackwell 1000 acres of land on part of a Military Warrant No 911 N W of the Ohio river on the waters of the West fork of Brush Creek. Beginning at two White Oaks and a Hickory N W Corner to William Vanses Survey No 1696 running N 67 W 460 poles to two Hickories and a White oak, thence S 23 W 348 poles crossing a branch at 40 poles to two white oaks and a Maple thence S 67 E 460 poles to a White Oak Ash and Dogwood, S W Corner to Vanse; thence with his line N 23 E 348 poles, crossing a branch at 60 poles to the beginning

John McIntire
Dennis Ellis
Robert Allison

John Obannon D.S.
March 30th 1792
May 1st 1792



Surveyed for William Reynolds. a p.t 1000 acres of land on Six Military Warrants No 1457, 1764, 3465, 4392, 4449, 4453 on the waters of the Rocky fork of Paint Creek. Beginning at two Dogwoods and a white Oak, East corner to Daniel Clarks, survey No 2895 and North corner to James Herons, survey No 4081, thence with Clarks line N 26 W 430 poles to two White Oaks and a forked Black Oak, North corner to said Clarks survey and in the line of said Clarks survey No 2896 thence with the line of said survey N 64 E 372 poles crossing a branch to a White Oak, Black Walnut and Hackberry, on the North bank of a branch East corner to said Clark and in the line of William Smiths survey No 2301, thence with his line S 26 E 430 poles crossing a branch at 4 and at 300 poles to two white Oaks, one forked, South corner to said Smiths survey, thence S 64 W 372 poles to the beginning.

Nath Wasie D.S.
Sept 14th 1801
Sept 17th 1801

Alexander Montgomery
Jeremiah Armstrong C.C.
Ebenezar Washbourn. M.K.C.

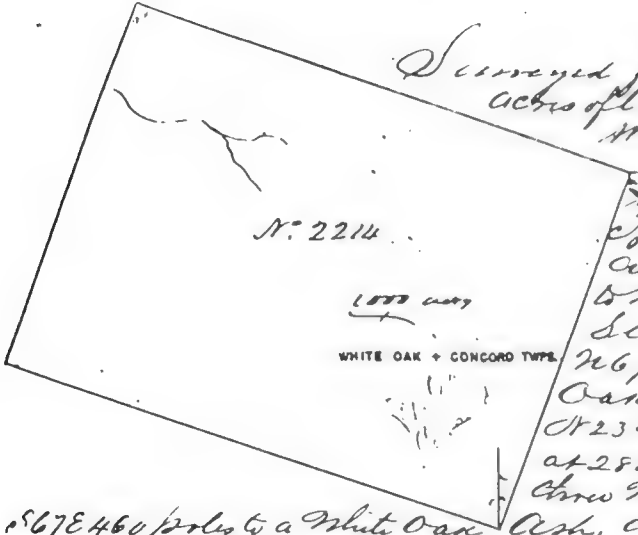

Surveyed for Aeneas Vatch a p.t 1000 acres of land on part of a Military Warrant No 3527 on the N.W. of the river Ohio, and on the Waters of White Oak Creek. Beginning at two White Oaks and a Hickory N.W. Corner to William Hynes's 1000 acre Survey No 1886 running N 67 W 460 poles to two White Oaks and a Hickory, thence N 23 E 348 poles crossing a branch at 288 poles to a Walnut and three White Oaks in a Cluster, thence S 67 E 460 poles to a White Oak, Ash, and Hickory, thence S 23 W 348 poles, crossing a branch to the beginning

Daniel Elliott
John McIntire } C.C.
Richard Allison Mtr

Will Christy DS
Oct 1st 1792
Oct 24th 1792

Surveyed for Aeneas Vatch a p.t 1000 acres of land on part of a Military Warrant No 3527 on the N.W. of river Ohio and on the Waters of White Oak Creek. Beginning at a White Oak, Ash and Hickory, S.E. Corner to his former Survey No 2214. running with his former line N 67 W 460 poles to a Walnut and three White Oaks in Cluster, thence N 23 E 348 poles crossing a branch at 20 poles to a Hickory, Ash and Sugar tree, thence S 67 E 460 poles, crossing a branch at 10 poles to Black Oak, White Oak and Hickory, thence S 23 W 348 poles to the beginning

Daniel Elliott
John McIntire } C.C.
Richard Allison Mtr

Will Christy DS
Oct 1st 1792
Oct 24th 1792

Surveyed for Edward Dorsey a quantity of 1000 acres of land on several Military Warrants viz No 892. 1710. 2765. 2737 2504. 2768. 1806. 2661. 2594 and 2713 on Paint Creek. Beginning at three White Oaks on the South bank of Rattle Snake fork of about 60 perches above the fork, running thence N 73 E 400 poles crossing the Rattle Snake Fork and Paint Creek at 88 poles, and a branch at 380 poles to a White Oak, White Walnut and Dogwood thence S 17 E 400 poles to a Poplar and two Sugar trees, thence S 73 W 400 poles crossing Paint Creek at 210 poles to a Maple, Elm and two Ashes thence N 17 W 400 poles, crossing a branch at 12.4 poles to the beginning

Stephen Cassin
John Reeves } Co
Duncan McCartha MSC

Nathl Mason DS
Dec 25 1793
May 27th 1794

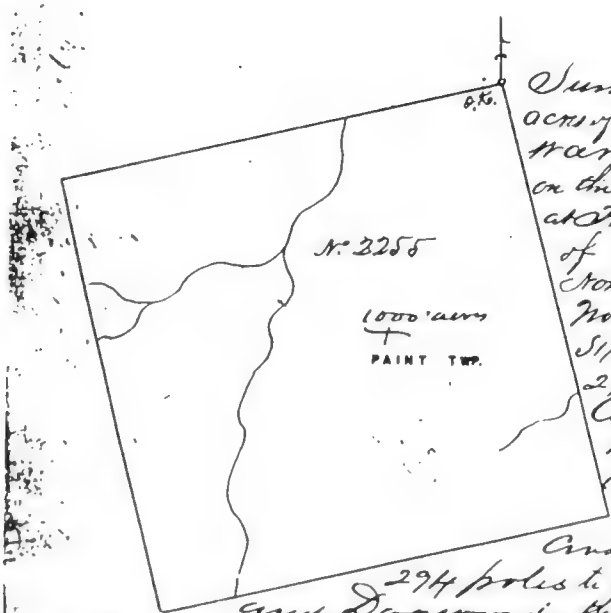

Surveyed for Edward Dorsey a quantity of 1000 acres of land on several Military Warrants viz 2636. 2602 2673. and 1740 on the waters of Paint Creek. Beginning at three White Oaks on the South bank of Rattle Snake Fork of Paint Creek, North West Corner to Said Dorsey's survey No 2253. running with his line S 17 E 400 poles crossing a branch at 276 poles to a Maple, Elm and the Ash, South West Corner to said Dorsey thence S 73 W 400 poles crossing a branch at 328 poles to two Elms, Hickory and Honey Locust thence N 17 W 400 poles crossing two branch at 250 and one at 294 poles to a Black Oak, Black Walnut and Dogwood, thence N 73 E 400 poles crossing a branch at 260 poles to the beginning

Stephen Cassin
Joshua Reeves } Co
Duncan McCoy MSC

Nathl Mason DS
December 25th 1793
May 27th 1794

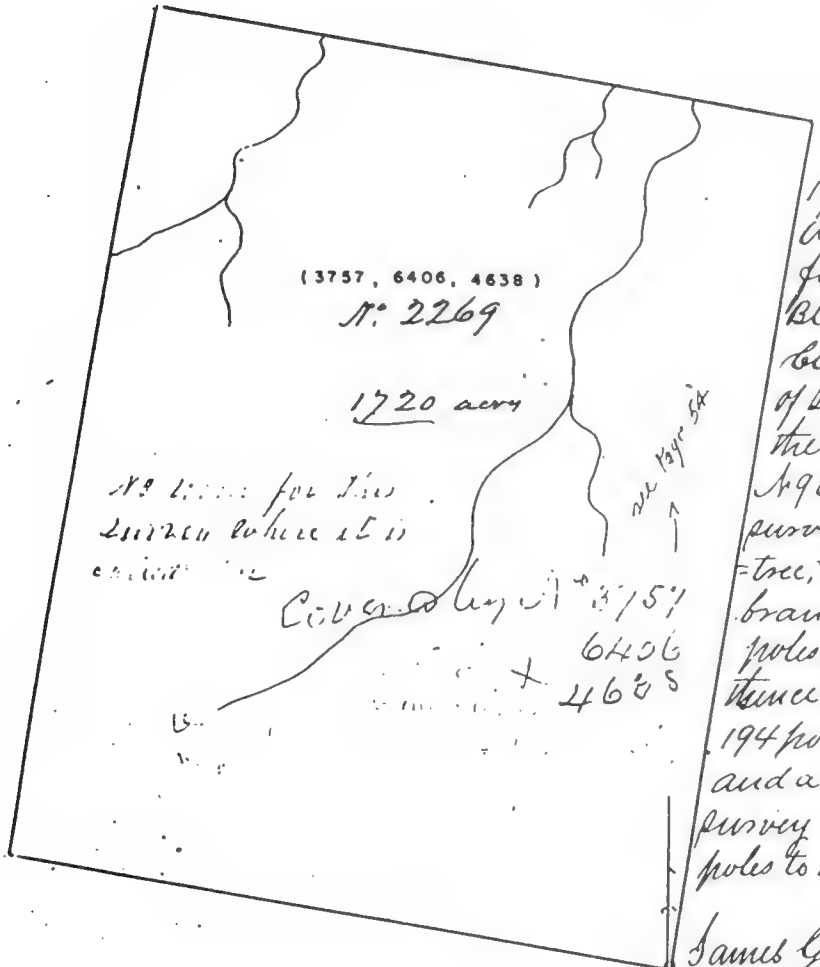

Surveyed for Tarlton Fleming a tr 1720 acres of land on part of a Military Warrant N° 2481 on the waters of the Rocky fork of Paint Creek. Beginning at three Blackgums. Northeast corner to John Blemons. survey N° 2770 and in the line of said Blemons N° 2769 running with the line of the last mentioned survey N 9 E 600 poles passing the corner of said survey to two Dogwoods. and a Sugar-tree, thence. N 81 W 459 poles crossing a branch at 100 one at 160 and one at 360 poles to two White Oaks. and a Black Oak. thence S 9 W 600 poles crossing a branch at 194 poles to a Black Oak. two Dogwoods. and a Hickory. Northwest corner to Blemons survey N° 2770. thence with said line S 81 E 459 poles to the beginning.

Nath Mafeie, D.S.
June 20th 1797.
Sept 4th 1796.

James Gordon,
William Murfin, } C.C.
Henry McGhara. W.K.R.



(Description of survey N: 2288)

Surveyed for Peregrine Fitzhugh 1426 acres of land on part of a Military Warrant No 3455 on the Waters of the Rocky Fork of Paint Creek: beginning at a Hickory, Dogwood and a small White Walnut, North Corner to John Maylands Survey No 2502, and in the line of said Maylands Survey No 2501, thence North 80 poles to two Elms and a White Oak N W Corner to Maylands Survey No 2501, and South Corner to Thomas Strobley Survey No 2509, thence with Strobleys line N 24 W 300 poles crossing a branch at 86 poles to two Elms and a Black Gum, West Corner to Strobley, thence S 64 W 620 poles, crossing a branch 200 poles to a Black Oak, Sugar tree and Dogwood, in the line of Maylands Survey No 2505, thence with said line S 26 E 370 poles, crossing a branch at 300 poles to a Maple and Black Gum, East Corner to said Maylands, and in the line of this Survey No 2503, thence with said line, passing his Corner, and with the line of this Survey No 2502 N 64 E 594, crossing a branch at 200 and at 570 poles to the beginning. Benjamin Mapes } C C
Joseph Wade
Geo Esperton } Nathl Mapes DS
April 30th 1795
May 30th 1795

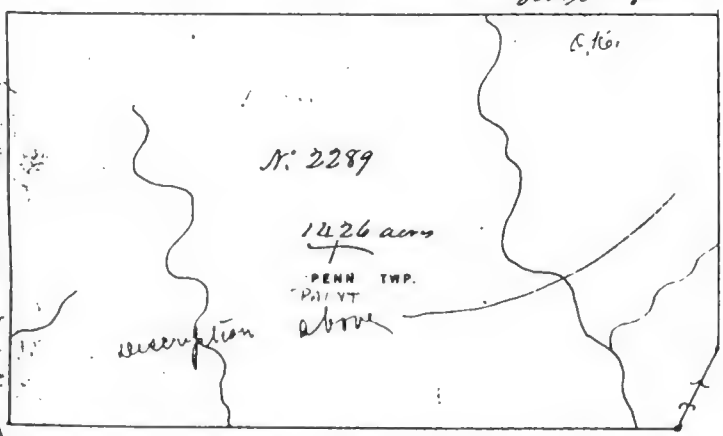

(Description of survey N: 2289)

Surveyed for Peregrine Fitzhugh 1333⅓ acres of land on a Military Warrant No 4008 on the Waters of Lee's branch of Paint Creek: Beginning at an Ash S W Corner to Joseph Conways Survey No 2507, N W Corner to John Graham's Survey No 2485, thence with Conways line N 17 W 533⅓ poles crossing a branch at 45, one at 241 and one at 425 poles to two Elms and a Black Walnut, N W Corner to Conway, thence S 73 W 400 poles crossing a branch at 48 poles to two Black Oaks and a Sugar Tree, thence S 17 E 533⅓ poles to a White Oak, Hickory and Dogwood, thence N 73 E 400 poles to the beginning.

Nathan Brunton
Strobley Chenoweth } C C
George Wade Mrc

Nathl Mapes DS
April 27th 1795
May 14 1795

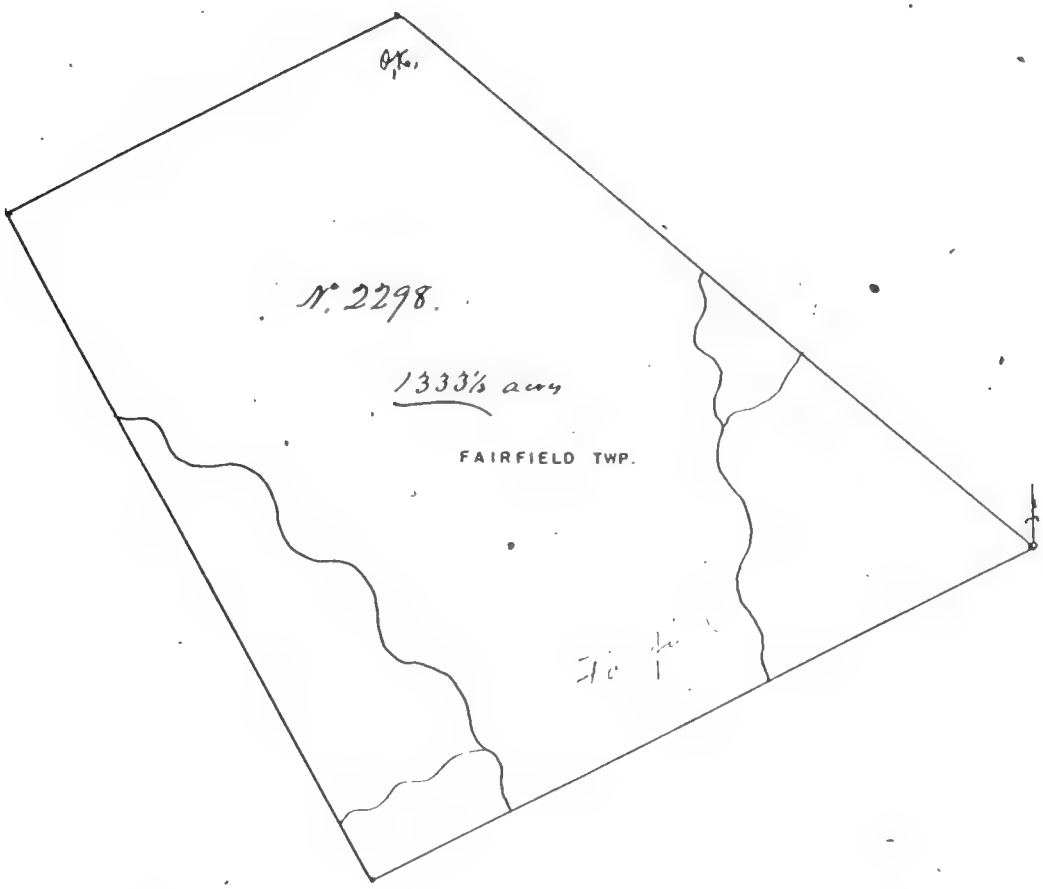

Surveyed for Severin Teagle 1333⅓ acres of land on part of Military warrant No 4578, on the waters of Lee's lick a branch of the Rattle Snake Fork of Paint Creek. Beginning at a White Oak, Hickory and Cherry tree, North Corner to Anthony Singletons Survey No 2819. thence with his line, S 73 W 514 poles crossing a branch at 2[illegible] and a branch at 408 poles to Five Sugar Trees, N W Corner to Singletons, thence N 17 W 533⅓ poles Cross a branch at 52 and an other at 380 poles to a Black Oak, White Oak and Hickory, thence N 73 39 E 800 poles to a Black Oak White Oak and Dogwood, thence S 39 E 577 poles crossing at 280 poles one at 384 poles to the beginning

Benjamin Mahin
Joseph Wade
George Edgerton

Nathe Mahin D S
April 27th 1795
May 15th 1795

50

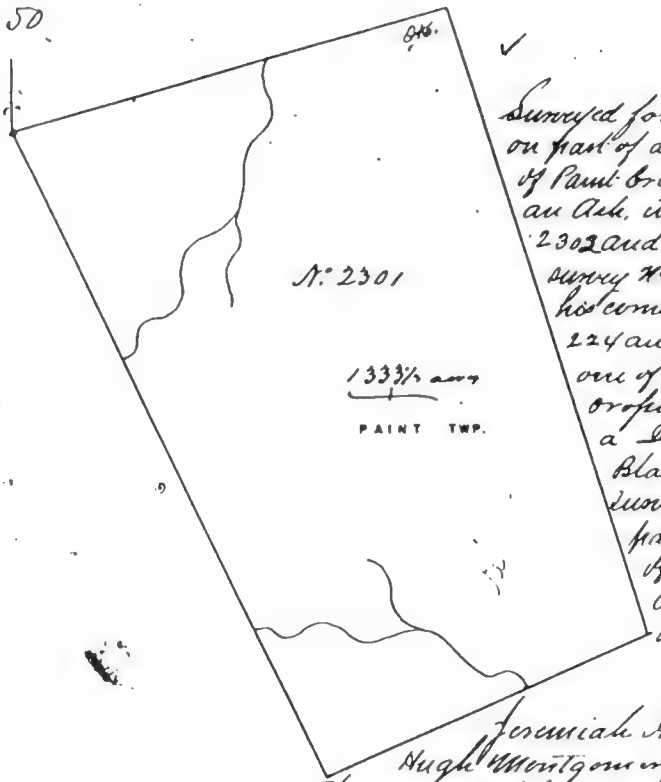

Surveyed for Nathan Smith. 1333⅓ acres of land on part of a Military Warrant: N.° 2960 on the waters of Paint Creek. Beginning at two Dogwoods, and an Ash, in the line of said Smiths survey N.° 2302 and Northeast corner to Daniel Clarks survey N.° 2896. thence with Clarks line passing his corner S 26 E 650 poles crossing a branch at 224 and one at 520 poles to two White Oaks. one of them forked, thence N 64 E 300 poles crossing a branch to two White Oaks and a Dogwood. thence N 17 W 600 poles to a Black Oak, in the line of Edward Dowes survey N.° 2255. thence with Dowes line passing his corner and with the line of said Smiths survey S 73 W 400 poles crossing a branch at 160 poles to the beginning.

Nath Maffie. D.S.
April 10th 1797.
August 21st 1800.

Jeremiah Armstrong
Hugh Montgomery. } C.C.
Ebenezar Washburn. M.K.R.

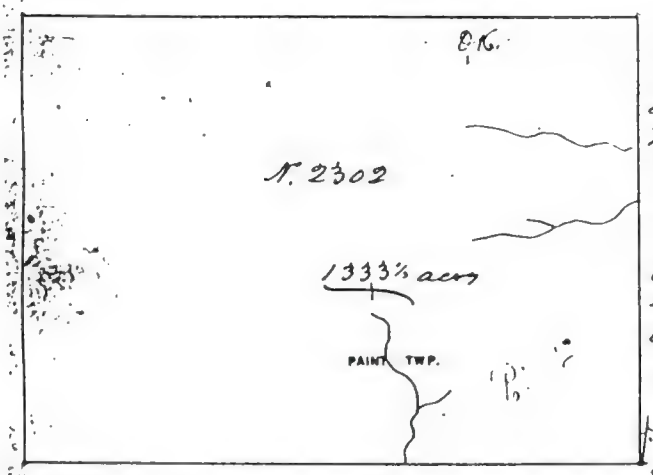

Surveyed for Nathan Smith 1333⅓ Acres of land on part of a Military Warrant No 2960 on the Waters of Paint Creek; beginning at Two Elms and a Honey Locust, S E H Corner to Edward Dowes Survey No 2255. thence S 73 W 533⅓ poles crossing a branch at 220 poles to a Red Oak and Hickory, thence N 17 W 400 poles to an Ash, Hickory and Dogwood, thence N 73 E 533⅓ to a Black Oak, Black Walnut and Dogwood, Corner to said Dowes, thence with his line S 17 E 400 poles crossing a branch at 116 in order at 150 poles to the beginning

Benjamin Mapin
Joseph Wade } C.C.
George Edgerton M.K.

Nath Maffie D.S.
April 27th 1795
May 16th 1795

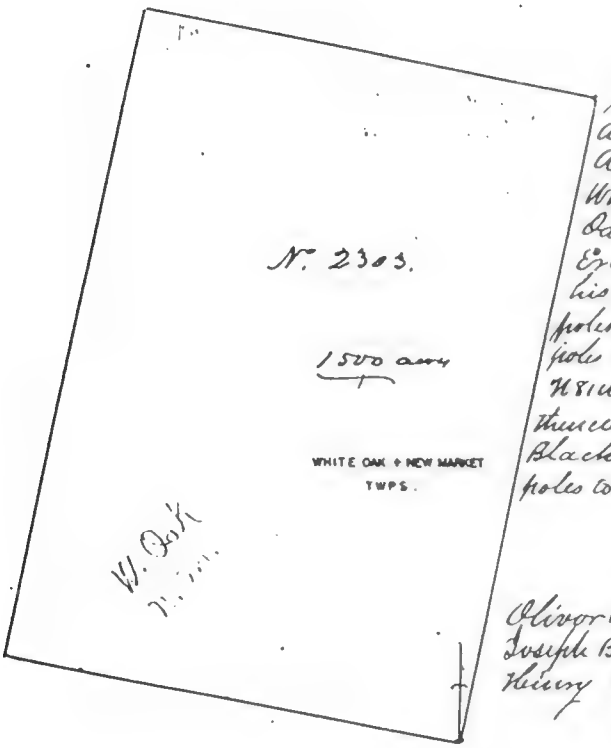

Surveyed for Thomas Parker 1500 acres of land on part of a Military Warrant No 3029 on the waters of White Oak Creek. Beginning at a white Oak, Sugartree, and Ash, in the line of Erasmus Gills, survey No 2895 thence with his line and the course thereof N 9 E 600 poles to a pine marking his Northwest corner at 200 poles to three pine Oaks, and a Maple. Thence N 81 W 400 poles to two Elms, and an Ash. thence S 9 W 600 poles to a forked white Oak, Black Oak, and Gum, thence S 81 E 400 poles to the beginning.

Nath Mafee, D. S.
October 29th 1798.
March 22nd 1799.

Oliver Rose,
Joseph Beam, } C.C.
Henry Mafee, M.K.S.

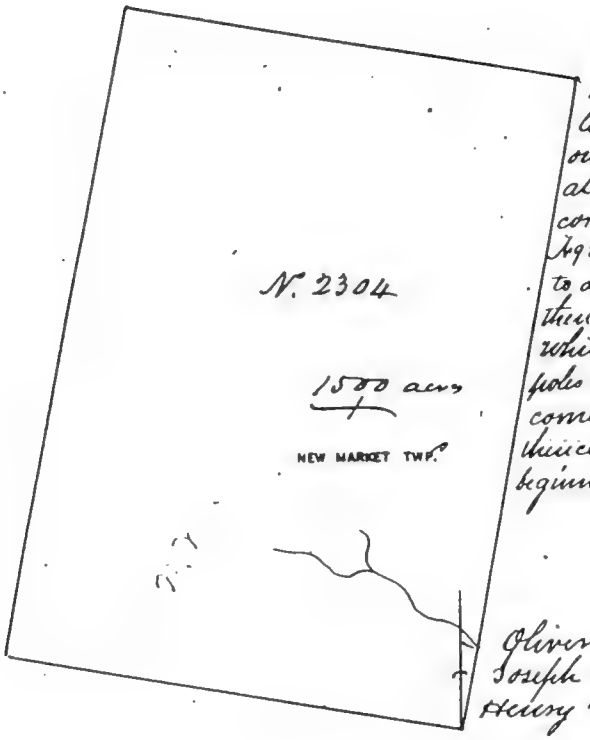

Surveyed for Thomas Parker 1500 acres of land on part of a Military Warrant No 3039 on the waters of White Oak Creek. Beginning at 3 Pin Oaks. and a Maple. North east corner to said Parkers. Survey No 2303 running S9E600 poles crossing a branch at 50 poles to a Black Oak. Hickory. and Dogwood. thence N81W400 poles to two Hickories. a White Oak. and Dogwood, thence S9W600 poles to two Elms. and an Ash. North west corner to said Parkers former survey No 2303 thence with said line S81E400 poles to the beginning.

Nath Maple. D.S.
October 29th 1795.
April 6th 1797.

Oliver Rofs.
Joseph Bean. } C.C.
Henry Maple. Ill. K.S.

Surveyed for Thomas Parker 1000 acres of land part of a Military Warrant No 3029 on the Waters of Clear Creek a branch of the Rocky Fork of Paint Creek: beginning at a Hickory, Sugar tree and Mulberry S H Corner to Peter Muhlenberg, and S H Corner to Seven Teagle's Survey No 2306, thence with Muhlenberg line S 17 E 400 poles, crossing a branch at 200 poles to two Black Gums and a White Oak, S H Corner to Muhlenberg, thence S 73 W 400 poles crossing a branch at 124, one at 290, and a large branch at 384 poles to two small Black Walnuts and a White Oak, thence N 17 W 400 poles crossing a large branch at 50 poles to a Black Oak and Dogwood, thence N 73 E 400 poles, crossing a branch at 262 poles to the beginning

George Nailor
Thomas McDonald } C C
John McDonald } MC

Nath Mapie D S
April 2d 1795
May 14th 1795

Surveyed for Seven Teagle 1000 acres of land on part of a Military Warrant No 4578 on Clear Creek, a branch of the Rocky Fork of Paint Creek Beginning at a Sugar Tree and Beech, S H Corner to John Maylands Survey No 2500, thence with his line S 73 W 400 poles, crossing the Creek at 148 poles, a branch at 304 poles to two Dogwood and a White Oak S H Corner to Maryland, thence S 17 E 400 poles crossing a branch at 80, one at 230, and one at 380 poles to a Hickory, Sugar Tree and Mulberry, thence N 73 W 400 poles crossing a branch at 40 poles to two Elms and two Hackberries thence N 17 W 400 poles, crossing the Creek at 40 and a branch at 368 poles to the beginning

Benjamin Mapie
Joseph Waldo } C C
George Edgerton } MC

Nathl Mapie D S
April 27th 1795
May 14th 1795



Surveyed for Anthony Singleton alias in fact for Christian Holmes, dec.d 1083⅓ acres of land on part of a Military Warrant No 2744 on the waters of the Rockey fork of Paint Creek. Beginning at three White Oaks, and a Dogwood. Southeast corner to Charles Lees, Survey No 1530 and Northeast corner to John Grahams, Survey No 2907. thence with Lees line west 400 poles passing his corner and crossing a branch at 320 poles to two Black Oaks, and a Hickory. thence South 434 poles crossing a branch at 300 poles to three Maples. thence East 400 poles to two Chestnuts, a Black Oak, and Dogwood. thence North 434 poles passing Grahams corner and with his line to the beginning.

Thomas Abrams,
Henry Abrams } C.C.
William Rofs. Ml. K.S.

Nath Mafsie. S.S.
April 24th 1797.
June 15th 1797.

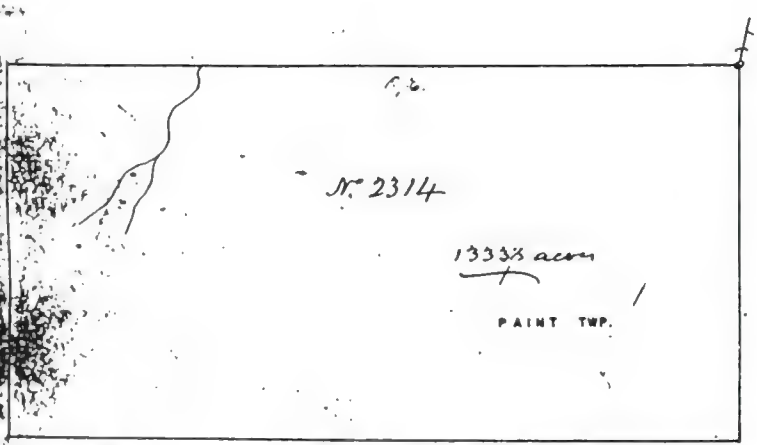

Surveyed for John Hays 1333⅓ acres of land on part of Military Warrant No 204 on the Waters of Paint Creek. beginning at a Hickory, Ash, Dogwood, N. W. Corner to Nathan Smiths Survey No 2302, thence S 73 W 640 poles crossing a branch at 482 poles to a Hickory and two Dogwoods, thence S 17 E 333⅓ poles to two Red Oaks, thence N 73 E 640 poles to a Red Oak, and a White Oak, in the line of Saja Smiths Survey, thence with his line N 17 W 333⅓ poles to the beginning.

Benjamin Mafsie }
Joseph Wade } C.C.
Jesse Edgerton } Mlr

Nathl Mafsie DS
March 23d 1795
May 11th 1795



Surveyed for John Hays 1000 acres of land on part of a Military Warrant No 204 on the Waters of Paint Creek: beginning at two Red Oaks South West corner to said Hays Survey No 2314, running with said line N 17 W 334 poles to a Hickory and a Fox Dogwood, N W Corner to said Hays, thence S 73 W 479 poles crossing a branch at 41 poles to two Maples, thence S 17 E 334 poles crossing a branch at ~~34~~ poles to ~~two Maples~~ to a White Oak, Black Gum and Dogwood thence N 73 E 479 poles to the beginning

Benjamin Maple }
Joseph Nailor } C C
George Edgerton Mk

Nath[l] Maple DS
March 23[d] 1795
May 16th 1795

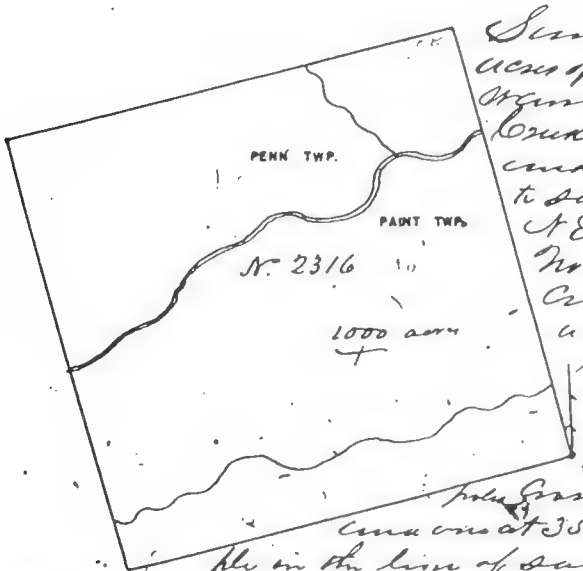

Surveyed for John Hays 1000 acres of land, on part of a Military Warrant No 204 on the Waters of Paint Creek - beginning at a Hickory and a Fox Dogwood, N W Corner to said Hays Survey No 2314 and N E Corner to said Hays Survey No 2315. running N 17 W 400 poles crossing a branch at 74, and a large one at 300 poles to a Sycamore tree, Dogwood and Ash, thence S 73, W 400 poles, crossing a branch at 152 poles to two Dogwoods and a Sugar Tree, thence S 17 E 400 poles crossing a large branch at 212 poles and one at 350 poles to a Hickory and Maple in the line of said Hays Survey 2315, thence with said line N 73 E 400 poles to the beginning

George Nailor }
Thomas McDonald } C C
John McDonald Mk

Nath[l] Maple DS
March 23[d] 1795
May 16 1795

Surveyed for John Hays 1000 acres of land, part of a Military Warrant No 204 on the Waters of Paint Creek. Beginning at a large Sugar tree, Dogwood, and Ash, N E Corner to Said Hays Survey No 2316, running N 17 W 400 poles to his Ash, thence S 73 W 400 poles to three Sugar trees, thence S 17 E 400 poles to two Dogwoods and a Sugar tree, N W Corner to Said Hays thence N 73 E 400 poles crossing a a branch at 268 poles to the beginning

George Nailor
Thomas McDonald } C
John McDonald } M C

Nathl Mefsin D S
March 24th 1795
May 16th 1795

Surveyed for John Hays on part of a Military Warrant No 204 on Hardens Creek, a branch of the Raccoon Fork of Paint Creek — Beginning at two Ash, North West Corner to Said Hays Survey No 2317, thence N 17 W 400 poles, crossing a small Creek at 66 and a large branch at 140 poles to three White oaks, thence S 73 W 400 poles, crossing a branch at 200 poles, to two White Oaks and an Elm, thence S 17 E 400 poles crossing the Creek at 266 poles to three Sugar trees, to the West Corner to Said Hays Survey, thence with his line N 73 E 400 poles to the beginning

George Nailor
Thomas McDonald } C
John McDonald } M C

Nathl Mefsin D S
March 24th 1795
May 16th 1795

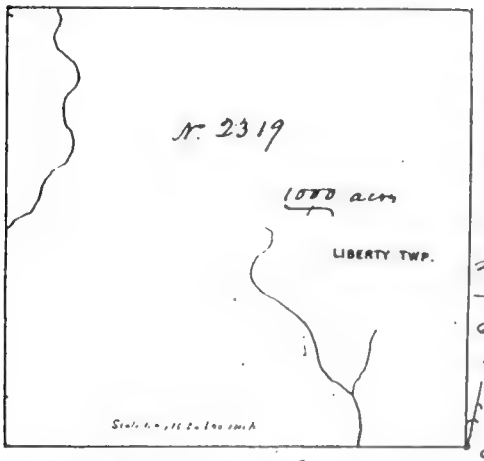

Surveyed for Peter Muhlenberg 1000 acres of land on part of a Military Warrant No 176, on the Waters of Clear Creek, a branch of the Rocky Fork of Paint Creek; beginning at two Elms and two Hackberries S.E to Seven Teagles Survey No 2316, thence with Teagles line S 73 W 400 poles, Crossing a branch at 360 poles to a Hickory, Sugar tree, and Mulberry, S W Corner to Teagle, thence S 17 E 400 poles, Crossing a branch at 200 poles to Two Black Gums and a White Oak, thence N 73 E 400 poles Crossing a branch at 320 poles to three Black Oaks, thence N 17 W 400 poles to the beginning

Benjamin Mafin
Joseph Wade JWC
George Edgerton GNE

Nath Mafin DS
April 27th 1795
May 14th 1795

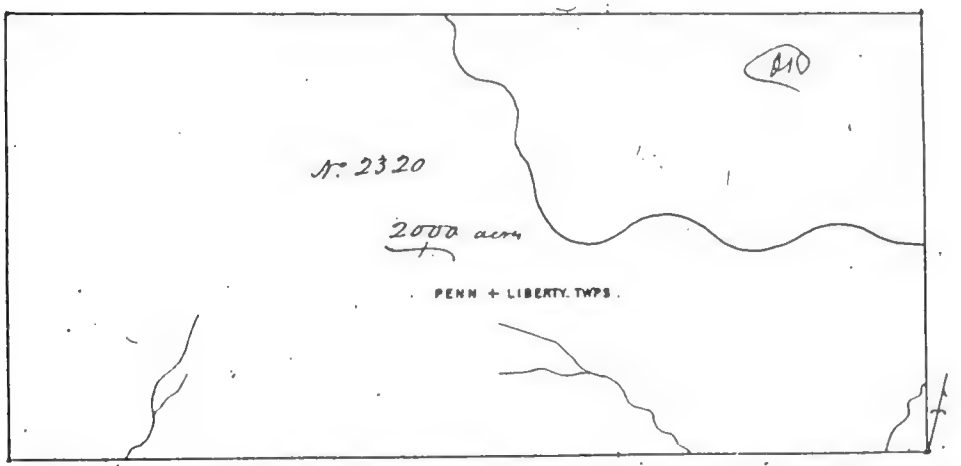

Surveyed for John Hughes 2000 acres of land on part of a Militay Warrant No 2741, on the Waters of Paint Creek - beginning at a Hickory and Maple, South West Corner to John Harp Survey No 2316, thence S 73 W 800 poles, Crossing a branch at 81, the same branch at 211, an other branch at 671 poles to a White Oak and Black Gum, thence N 17 W 400 poles to two White Oaks, thence N 73 E 800 poles Crossing a large branch at 386 poles to a Sugar Tree and two Dogwoods, North West Corner to John Harp Survey No 2316, thence with his line S 17 E 400 poles Crossing a large branch at 212 poles, Crossing a branch at 350 poles to the beginning

Benjamin Mafin
Joseph Wade JWC
George Edgerton GNE

Nath Mafin DS
April 27th 1795
May 14th 1795



Surveyed for John Hughes 1333⅓ Acres of land in part of a Military Warrant No 2741, on the Waters of Paint Creek. Beginning at two Dogwoods and a Sugar Tree, North East Corner of said Hughes Survey No 2320, thence North his line S 13 W 80 poles, crossing a large branch at 414 poles to ten white Oaks, N W Corner to said Hughes, thence N 17 W 266⅔ poles to two Dogwoods and an ash, thence N 73 E 800 poles crossing a branch at 200 poles to ten White Oaks in the line of John Hays Survey No 2317, thence with said Hays line S 17 E 266⅔ poles to the beginning

Thomas McDonald
George Harper } C C
John McDonald Mkr

Martin Mason D S
March 20th 1795
May 16th 1795

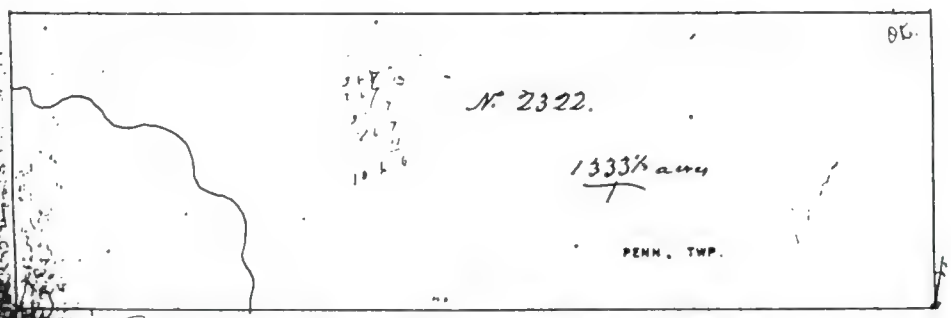

Surveyed for John Hughes 1333⅓ Acres of land in part of a Military Warrant No 2741, on the Waters of Paint Creek, beginning at ten White Oaks, North East Corner to said Hughes Survey No 2321, corner in the line of John Hays No 2317, thence with Hays line N 17 W 267 poles crossing Hawkins Branch to a Black Walnut, near the Ford in the line of said Hays Survey N 2318, thence S 73 W 800 poles, crossing the Creek near the Corner to a Red Oak, ten Sugar Tree, thence S 17 E 267 poles crossing a branch at 58 poles to an Ash and ten Sugar trees, ~~thence S 17 E 267 poles~~, North West Corner to Hughes, thence with his line N 73 E 800 poles crossing a branch at 200 poles to the beginning

George Harper
Thomas McDonald } C C
John McDonald Mkr

Martin Mason D S
March 20th 1795
May 25 1795

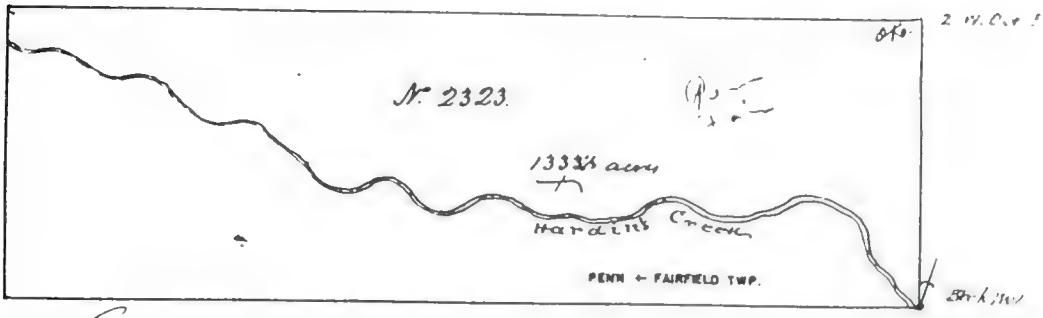

Surveyed for Michael Feeley 133⅓ acres of land on part of a Military Warrant No 4427 in Hardins Gap - beginning at a Red Hickory, North East Corner to John Hughes Survey No 2322, and in the line of John Hughes Survey No 2318, thence with said Hughes line N 17 W 267 poles to two White Oaks and an Elm, N W Corner to Hughes thence S 73 W 800 poles to two Sugar trees and a Dogwood thence S 17 E 267 poles, crossing a branch at 27 poles to a Red Oak and Sugar tree N W Corner to said Hughes, thence N 73 E 800 poles crossing the Creek to the beginning

George Naylor
Thomas McDonald } C C
John McDonald MC

Nath[l] Mafin D S
March 26th 1795
May 20th 1795



Surveyed for Michael Feeley 133⅓ acres of land on part of a Military Warrant No 4427 on the Waters of Paint Creek - beginning at two White Oaks and an Elm, N E Corner to said Feeley's Survey No 2323, and N W Corner to John Hughs Survey No 2318, thence N 17 W 267 poles crossing a branch at 16[0] poles to two Sugar trees and an Elm, thence S 73 W 800 poles crossing the branch at 778 poles to two White Oaks and a black Gum, thence S 17 E 267 poles to two Sugar trees and a Dogwood, N W Corner to said Feeley, thence with said line N 73 E 800 poles to the beginning

George Naylor
Thomas McDonald
John McDonald

Nath[l] Mafin D S
March 26th 1795
May 20th 1795

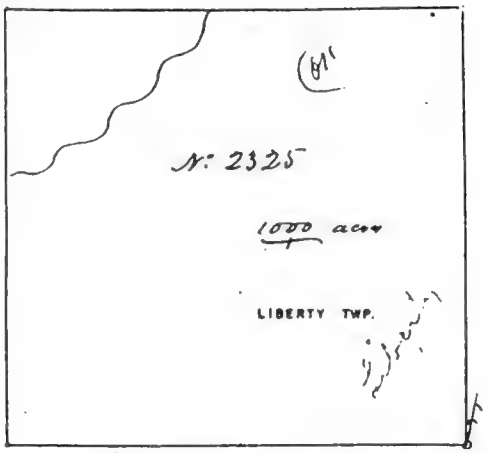

Surveyed for James Barytop 1000 acres of land on part of a Military Warrant No 1564 on the Waters of Paint Creek - beginning at a White Oak and Black Gum South West Corner to John Hughes Survey No 2320, thence N 17 W 400 poles ~~crossing~~ to two White Oaks, thence S 73 W 400 poles crossing a branch at 220 poles to a White Oak and Dogwood thence S 17 E 400 poles, crossing the branch at 180 poles to two White Oaks, thence N 73 E 400 poles to the beginning

Benjamin Mafin } Ch
Joseph Wade
George Edgerton Mk

Nath Mafin DS
March 24th 1795
May 2nd 1795

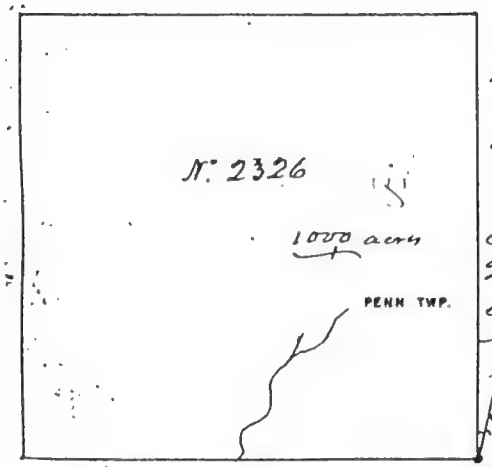

Surveyed for James Barytop 1000 acres of land on part of a Military Warrant No 1564 on the Waters of Paint Creek - beginning at two White Oaks, North East Corner to said Barytops Survey No 2325. N W Corner to John Hughes Survey No 2320, and S W Corner to Hughes Survey No 2321, thence North Barytops line S 73 W 400 poles, crossing a branch at 220 poles to a White Oak and Dogwood, N W Corner to said Barytop, thence N 17 W 400 poles to a White Oak and Beech, thence N 73 E 400 poles to a Red Oak and White Oak, thence S 17 E 400 poles to the beginning

Benjamin Mafin } Ch
Joseph Wade
George Edgerton Mk

Nath Mafin DS
March 24th 1795
May 15th 1795

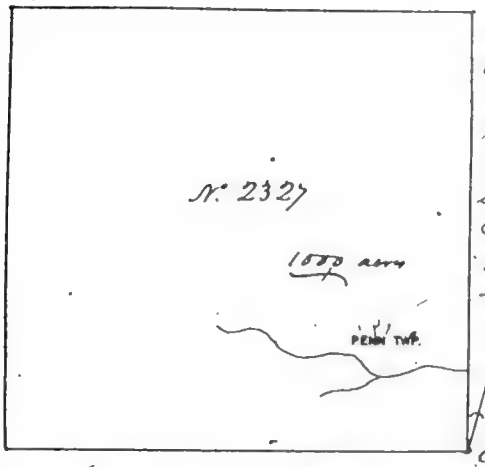

Surveyed for James Barytop 1000 acres of land on part of a Military Warrant No 1564 on the Waters of Pine Creek – beginning at a Red oak and White oak, N E Corner to said Barytop Survey No 2326 and in the line of John Hughes Survey No 2322, thence with Hughes line N 17 W 400 poles Crossing a branch at 76, passing Hughes Corner at 133 1/3 and Crossing a branch at 373 poles to two Sugar trees and a Dogwood, Corner to Michael Fee Esqr Survey No 2328, thence S 73 W 400 poles Crossing a branch at 128 poles to a Hickory and Ash, thence S 17 E 400 poles to a White Oak and Birch, N W Corner to said Barytop, thence with his line N 73 E 400 poles to the beginning

Benjamin Mafire } C C
Joseph Wade
George Edgerton Surr

Nathl Massie D S
March 24th 1795
May 15th 1795

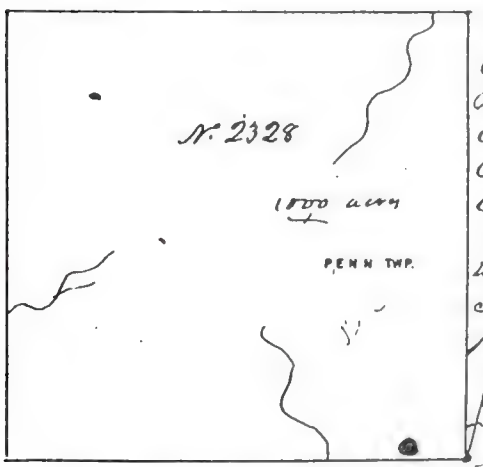

Surveyed for James Barytop 1000 acres of land on a Military Warrant on the Waters of Pine Creek. Beginning at two Sugar trees and a Dogwood, N E Corner to said Barytops Survey No 2327 and North West Corner to Michael Fee Esqr Survey No 2322, thence N 17 W 400 poles to two Hickories and Sugar tree, thence S 73 W 400 poles Crossing a branch at 20 poles to a White Oak and Ash, thence S 17 E 400 poles Crossing a branch at 270 poles to a Hickory and Ash, N W Corner to said Barytops Survey, with his line N 73 E 400 poles Crossing a branch at 272 poles to the beginning

Benjamin Mafire } C C
Joseph Wade
George Edgerton Surr

Nathl Massie D S
March 24th 1795
May 25th 1795

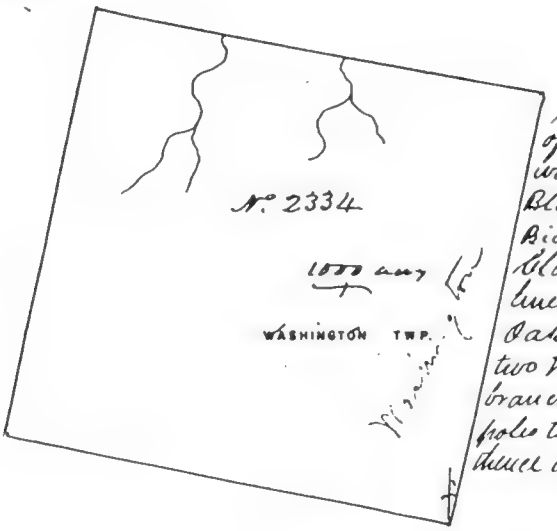

Surveyed for Adam Koorts a.f.s. 1000 acres of land on a Military Warrant No 8176 on the waters of Paint Creek. Beginning at a white Oak Black Oak and Elm. Northeast corner to Clement Biddles. survey No 1135 and in the line of John Clemsons. survey No 2770 running with Clemsons line passing his corner N 9 E 400 poles to two White Oaks and a Black gum. thence N 81 W 400 poles to two Hickories and two Black gums crossing a branch at 160 and one at 300 poles thence S 9 W 400 poles to three Black Oaks. Northeast corner to Biddle. thence with his line S 81 E 400 poles to the beginning.

Nath Mafsie. D.S.
April 16th 1797.
June 15th 1797.

John Gordon.
William Murfin } C.C.
William McGhara. W.K.T.

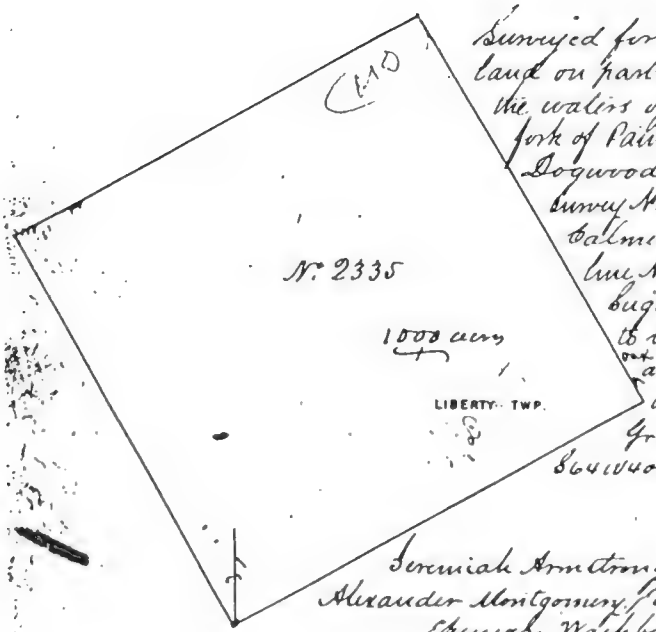

Surveyed for John Graham a.f.s. 1000 acres of land on part of a Military Warrant No 3223 on the waters of clear Creek a branch of the Rocky fork of Paint Creek. Beginning at a Hickory. Dogwood. and Elm. in the line of said Grahams survey No 2568 and Southeast corner to Marquis Calmes. survey No 2586 running with Calmes line N 26 W 400 poles to a Black Walnut and Sugartree. near a branch Northeast corner to Calmes. thence N 64 E 400 poles to a Black Oak and two Elms thence S 26 E 400 poles to two White Oaks. Northeast corner to said Grahams. former survey. thence with his line S 64 W 400 poles to the beginning.

Nath Mafsie. D.S.
March 4th 1799.
March 20th 1799.

Jeremiah Armstrong
Alexander Montgomery } C.C.
Ebenezer Washburn. W.K.T.

Surveyed for Robert Ballard 200 Acres of land on part by a Militia warrant No 2295, on the Waters of Clear Creek a branch of Wm Rowley Fork of Paint Creek.
Beginning at a White Oak, Hickory and Dogwood, N 11 W Thomas Stephenson's corner No 1508, and S 79 Corner to Priscilla Stephenson's corner No 2288, thence with Stephenson's line S 17 E 80 poles Crossing the Creek at 18 poles to a Sugar tree corner to Nicholas, S 11 Corner to Stephenson thence S 73 W 40 poles to three White Oaks, thence N 17 W 80 poles Crossing a branch at 266 poles, and one at 704 poles to White Oaks, thence N 73 E 40 poles, Crossing a branch at 220 poles to the beginning

George Naylor
Thomas McDonald
John McDonald } Co

Samuel Stephenson Ex.
Entered 29th 1795
Survey 14th 1795

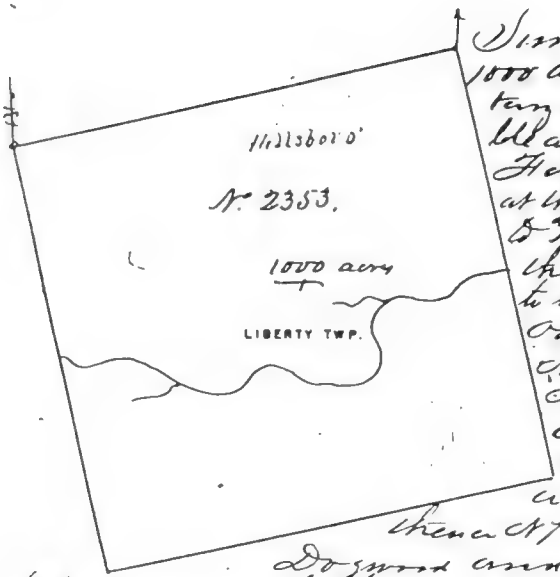

Surveyed for Robert Ballance 1000 Acres of Land on part of a Military Warrant No 3295 on the waters of Bear Creek, a branch of the Rocky Fork of Paint Creek. Beginning at three Black Oaks South East Corner to Peter Muhlenberg Survey No 2329 thence with his line S 73 W 40 perches to two Black Gums and a White Oak, S W Corner to Muhlenberg and N E Corner to Temple Elliotts Survey No 2480, thence with Elliotts line S 17 E 400 poles crossing a large branch at 192 poles to two White Oaks and a Dogwood, S E Corner to Elliotts thence N 73 E 40 perches to a Black Walnut Dogwood and Sassafras, thence N 17 W 400 poles, crossing the branch at 208 as 368 and at 396 poles to the beginning

Benjamin Mason } Ch
Joseph Wade } Ch
George Edgerton } Mkr

Nathl Mason D S
April 27th 1795
May 14th 1795

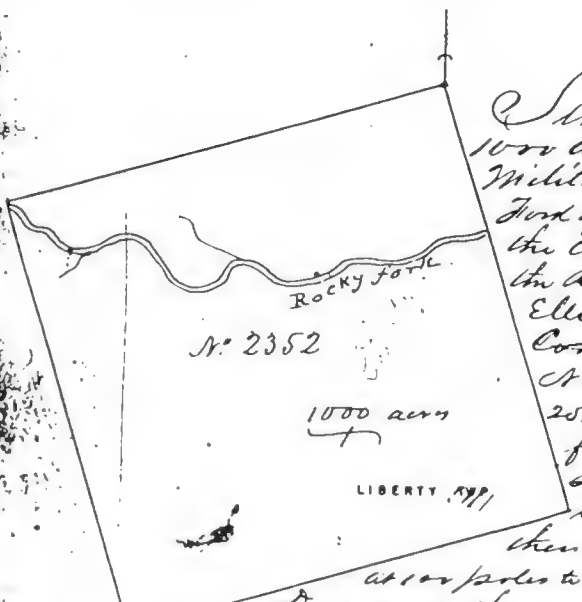

Surveyed for Robert Ballance 1000 Acres of Land on part of a Military Warrant No 3295, on the Rocky Fork of Paint Creek. Beginning at the three Elms on the North bank of the Rocky Fork, S E Corner to Temple Elliotts Survey No 2482 ~~and S W Corner to said Ballances Survey~~ N E Corner to said Elliotts Survey No 2512, and S W Corner to said Ballances former Survey No 2513, thence with said Ballances line N 73 E 40 perches to two White Oaks, S E Corner to Ballance thence S 17 E 400 poles, crossing the Creek at 100 poles to a Hickory, White Oak and Dogwood, thence S 73 W 40 perches, crossing the branch at 392 poles to an Ash, Buckeye and Black Walnut S E Corner to Elliotts Survey No 2512 thence with his line N 17 W 400 poles crossing a branch at 20 poles and the Creek to the beginning

Benjamin Mason } Ch.
Joseph Wade } Ch.
George Edgerton } Mkr

Nathl Mason D S
April 27th 1795
May 14th 1795



Surveyed for James Bolands 400 acres of land on three Military Warrants No. 4294, 4295, and 4304 on the Waters of the East Fork of Miami - Beginning at the NE Corner of Isaac Hombeck's Survey No 2395 to two white oaks, thence East two hundred poles crossing a branch at 180 poles to a Dog-wood and Sassafras, thence South 320 poles to two Hickories and a Sugar tree, thence West 200 poles crossing a branch at 15 poles to two Honey Locust, thence North 320 poles to the beginning

Benj Bennett
Abel Carpenter } C C
Thomas Robinson } M S C

William Lytle D S
March 24th 1795
September 22 1795



Surveyed for William Hanna 400 acres of land on a Military No 1448 on the Waters of the East Fork - Beginning at a Sassafras and Dogwood in the line of Thomas Pembertons Survey No 1090, thence with his line East 200 poles to a Sugar tree and Ash, thence South 320 poles crossing a branch at 146 poles to a Sugar tree and two Ash's, thence West 200 poles to two Hickories and a Sugar tree SE Corner to James Bolands Survey No 2397, thence with his line North 320 poles to the beginning

Benj Bennett
Geo Carpenter } C C
Thomas Robinson } M S C

William Lytle D S
March 27th 1795
September 22 1795

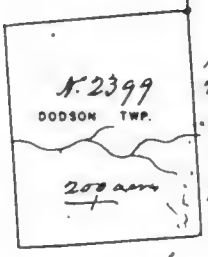

Surveyed for John Hardin, a Ps. 200 acres of land on a Military Warrant No. 1108 on the waters of the East fork of the Little Miami. Beginning at a Sugar-tree, Beech, and Gum, running S5E200 poles crossing a branch at 102 poles to two Hickories, thence S85W160 poles to a Cherry tree, dead Hickory, thence N5W200 poles crossing the branch at 100 poles where Logans road crosses said branch to two Sugartrees, and a Dogwood, thence N85E160 poles to the beginning.

Joshua Dodson,
John Hamilton } C.C.
Edward Mosley, M.K.T.

John Obannon, D.S.
October 27th 1796.
March 26th 1799.

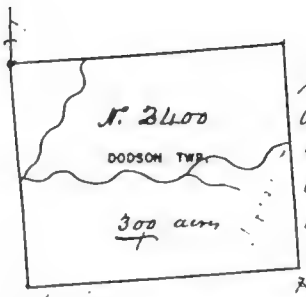

Surveyed for David Hogg a Ps. 300 acres of land on two Military Warrants No. 1702 and 3231 on the waters of the east fork of the little Miami. Beginning at a Beech, Gum and Sugartree, Northeast corner to John Hardins survey No. 2399 running N85E240 poles crossing a branch at 60 poles to three Sugartrees, thence S5E200 poles crossing a branch at 87 poles to two Sugartrees and a Dogwood, thence S85W240 poles to two Hickories, Southeast corner to Hardins survey thence with his line N5W200 poles crossing the branch at 98 poles to the beginning.

John Obannon, D.S.
October 27th 1796.
March 26th 1799.

Abraham Kutley,
William Hall } C.C.
Moses Martinson, M.K.T.

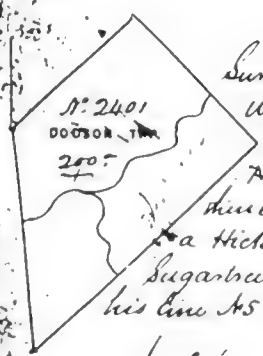

Surveyed for Joseph Vannuter a Ps. 200 acres of land on two Military Warrants No. 3555 and 3556 on the waters of the east fork of the Little Miami. Beginning at three Sugartrees, Northeast corner to David Hoggs survey No. 2400 running N45E106 poles to a Hickory, and two Sycamores thence S45E158 poles crossing a branch at 99 poles to two white Oaks, and a Hickory, thence S45W272 poles crossing a branch at 172 poles to two Sugartrees, and a Dogwood, Southeast corner to Hoggs survey thence with his line N5W200 poles crossing the branch at 113 poles to the beginning.

Joshua Dodson,
John Hamilton } C.C.
Edward Mosley, M.K.T.

John Obannon, D.S.
October 27th 1796.
March 26th 1799.

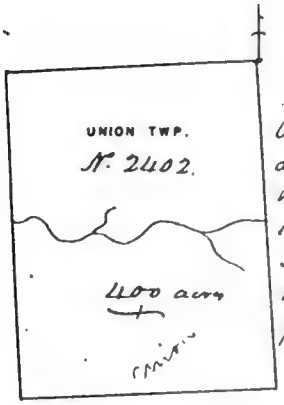

Surveyed for George Mosley 400 acres of land on a Military Warrant No 2934 on the waters of the East fork of the little Miami, beginning at three Beeches running S5 E 300 poles crossing the Creek at 150 poles passing the corner of John Hardin's survey at 50, running with said Hardin's line and passing his southwest corner at 250 poles to a Hickory, thence S85 W 214 poles to a White Oak, and Beech, thence N5 W 310 poles crossing the Creek at 160 poles to two Dogwoods, and a Gum thence N85 E 214 poles to the beginning.

Joshua Dodson.
John Hamilton } C.C.
Edward Mosley. Ne K.M.

John Shannon D.S.
October 27th 1796.
March 26th 1799.



Surveyed for Robert Powell 400 acres of land on part of a Military Warrant No 905 on the East Fork of Brush Creek. Beginning at a Hickory, Sugar tree and White oak, upper Corner on the East bank of the Creek to William Johnston's Survey No 1821, thence up the Creek N20 W90, N10 W82, N70 W38, N50 W60, N40 W26, N7 W98 poles to a Cherry tree and Buckeye, South East Corner to Thomas Jones No 269, thence with his line North 200 poles to two Hickories and Black oak, Corner to Jones' Survey, thence N89 E229 poles to a Red oak, White oak and Hickory, and Dogwood, Corner to Johnston, thence with his line S9, 420 poles to the beginning

Zephaniah Wade }
Dorsey McKenzie }
John Finkhouse

Nathl Massie D.S.
May 13th 1794
May 15th 1794

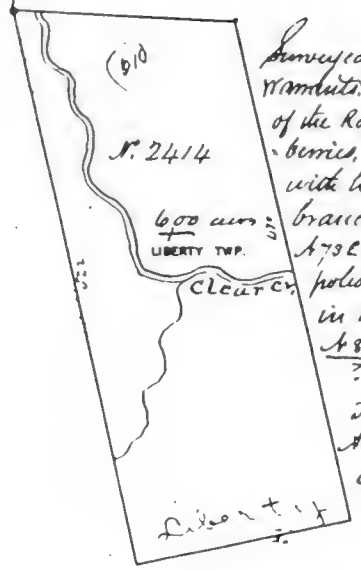

Surveyed for Hugh and Amos Evans. a's. 600 acres of land on six Military Warrants. No 3853. 4332. 4275. 3854. 3770. and 3945. on Clear Creek. a branch of the Rocky fork of Paint Creek. Beginning at two Elms. and two Hackberries. Northeast corner to Peter Muhlenbergs. survey No 2319. thence with his line. and passing his corner S 17 E 522 poles crossing a large branch at 422 poles to a Black Oak. Black gum. and Sugartree. thence S 73 E 192 poles to a Black Oak. and Black gum. thence N 17 W 470 poles crossing the Creek at 232 poles to a White Oak. and Sugartree. in the line of John Grahams. survey No 2486. thence with his line. N 88 W 200 poles to the beginning.

Jeremiah Armstrong. } C.C.
Alexander Montgomery }
Ebenezar Washburn. M.K.R.

Nath Massie. D.S.
March 18th 1797.
June 7th 1797.



Surveyed for Daniel Evans a's. 400 acres of land on two Military Warrants. No 1126 and 4276 on Clear Creek a branch of the Rocky fork of Paint Creek. Beginning at the Southeast corner of Hugh and Amos Evans. survey No 2414. a Black gum. and Black Oak. thence with their line N 17 W 470 poles crossing the Creek at 232 poles to a White Oak. and Sugartree. Northeast corner to Evans in the line of John Grahams. survey No 2486. thence with his line. N 88 E 162 poles to a large White Oak. and Buckeye. on the West bank of a branch. thence S 17 E 420 poles crossing the Creek at 210 poles to an Elm. and White Oak. thence S 73 W 155 poles to the beginning.

Jeremiah Armstrong. } C.C.
Alexander Montgomery }
Ebenezar Washburn. M.K.R.

Nath Massie. D.S.
March 18th 1797.
June 7th 1797.

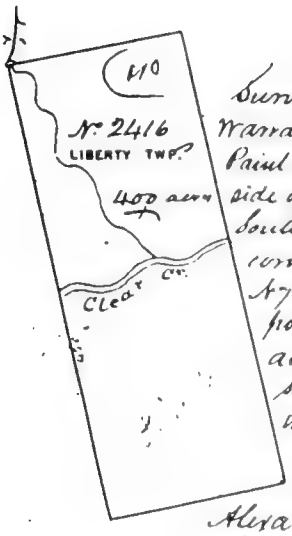

Surveyed for Samuel Evans a p. of 400 acres of land on four Military Warrants. N° 4272. 3851. and 3769 on clear Creek a branch of the Rocky fork of Paint Creek. Beginning at a large White Oak. and Buckeye. on the West side of a branch Northeast corner to Daniel Evans. survey N° 2415 and Southeast corner to John Grahams. survey N° 2486 and Southwest corner to James Baytops. survey N° 2325. thence with Baytops line N 73 E 152 poles to a Mulberry. and two Black gums. thence S 17 E 420 poles crossing the Creek at 194 poles to a White Oak. Black gum and Dogwood. thence S 73 W 152 poles to an Elm and white Oak. Southeast corner to Evans. thence with his line N 17 W 420 poles crossing the Creek at 210 poles to the beginning.

Jeremiah Armstrong,
Alexander Montgomery, } C.C.
Ebenezar Washburn, M.K.T.

Nath. Mafie. D.S.
March 19th 1797.
June 7th 1797.

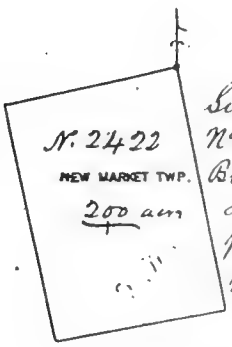

Surveyed for Richard Noell. 200 acres of land on a Military Warrant N° 2340 on the waters of the Rocky fork of Paint Creek. Beginning at a Black Oak. White Oak and Dogwood. Northwest corner of David Lamberts. survey N° 2421 running. thence with his line S 17 E 214 poles to two Hickories. and a White Oak. near a drain. thence S 73 W 150 poles to two Hickories. & an Elm. thence N 17 W 214 poles to two White Oaks. & a Black Oak. thence N 73 E 150 poles to the beginning.

Oliver Roff,
St. Clair Roff, } C.C.
Wm. Geo Wilson, M.K.T.

Joseph Kerr. D.S.
24th april 1799.
May 16th 1799.



Surveyed for Thomas Posey 180 acres of land on part of a Military Warrant N° 240 on the west side of the East fork of Brush Creek. Beginning at a Cherry Red Oak. and Buckeye. on the bank of the Creek South east corner to a survey made for Thomas Jones and others N° 1269 running with their line West 309 poles to two Hickories. and a small white Oak. in said line. thence South. 90 poles to a Black Oak. Dogwood and two Elms. thence East 365 poles crossing a branch at 138 and at 293 poles to three Sugartrees. on the bank of the Creek. thence up the Creek with the meanders N 50 W 37. N 40 W 36. N 7 W 38 poles to the beginning

Abraham Thomas,
George Sailor, } C.C.
John Edgerton, M.K.T.

Nath. Mafie. D.S.
October 14th 1798.
March 21st 1799.

Surveyed for Temple Elliott (heir) 1000 acres of land on part of a Military Warrant No 4644 on the Waters of the Rocky Fork of Paint Creek.
Beginning at two Black Gums and a White oak S E Corner to Thomas Parker Survey No 2305 and S W Corner to Peter Muhlenberg Survey No 2019, thence with Parker line S 73 W 400 poles crossing a branch at 124 and one at 290 and a large branch at 386 poles to a small Black Walnut and White Oak, S W Corner to Parker, thence S 17 E 400 poles to four Black Gums, thence N 73 E 400 poles crossing a branch at 14 and one at 150 poles to two White oaks and a Dogwood, thence N 17 W 400 poles crossing a branch at 192 poles to the beginning

Nathan Benton
Nicholas Chandler
Geo Edgerton
Chs
Mrk

Nathl Massie D S
April 28th 1795
May 14th 1795

Surveyed for Temple Elliott (heir) 1000 acres of land on part of a Military Warrant No 4644 on the Rocky Fork of Paint Creek
Beginning at a small Black Walnut and White Oak N W Corner to Said Elliotts Survey No 2480, and S W Corner to Parker Survey No 2305, thence with Elliott line S 17 E 400 poles to four Black Gums, S W Corner to Said Elliotts former Survey, thence S 73 W 400 poles crossing the Rocky Fork at 250 poles to a Black oak; and two White oaks; thence N 17 W 400 poles crossing the Rocky Fork at 376 poles to two Black oaks, and a White oak, on the bank of a branch, thence N 73 E 400 poles, crossing a branch at 196 poles to the beginning

George Parker
Thomas McDonald
John McDonald
Chs
Mrk

Nathl Massie D S.
April 28th 1795
May 14th 1795

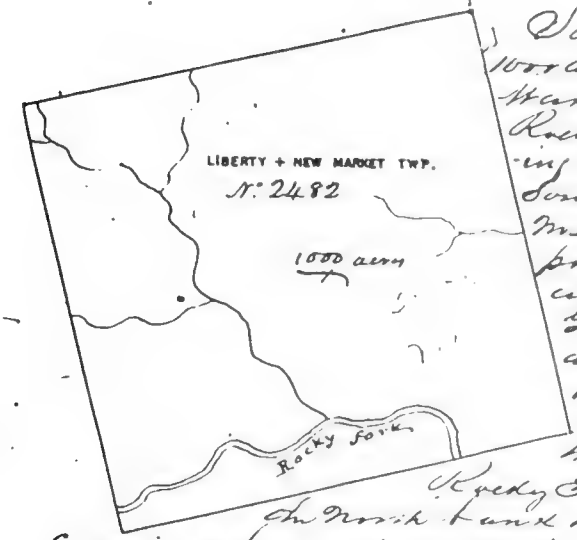

Surveyed for Temple Elliott (heir) 1000 acres of land on part of a Military Warrant No 4644 on the Waters of the Rocky Fork of Paint Creek: Beginning at two White oaks and a dogwood South East Corner of said Elliotts survey No 2480, thence North his line, S 78 E 440 poles crossing a large branch at 280 and one at 386 poles to from blackgum, thence S 17 E 400 poles crossing at 40 and one at 180 poles, and the Rocky Fork at 388 poles to a Sugar tree, Dogwood and Black Gum, thence at 73 E 400 poles crossing the Rocky Fork, at 300 poles to three Elms on the North bank of the Creek, thence N 17 W 440 poles crossing a branch at 192 poles to the beginning.

Nathan Bunton }
Nicholas Chamber } Chs
George Wade Marker

Nathl Mafie. D.S.
April 27th 1795
May 14th 1795

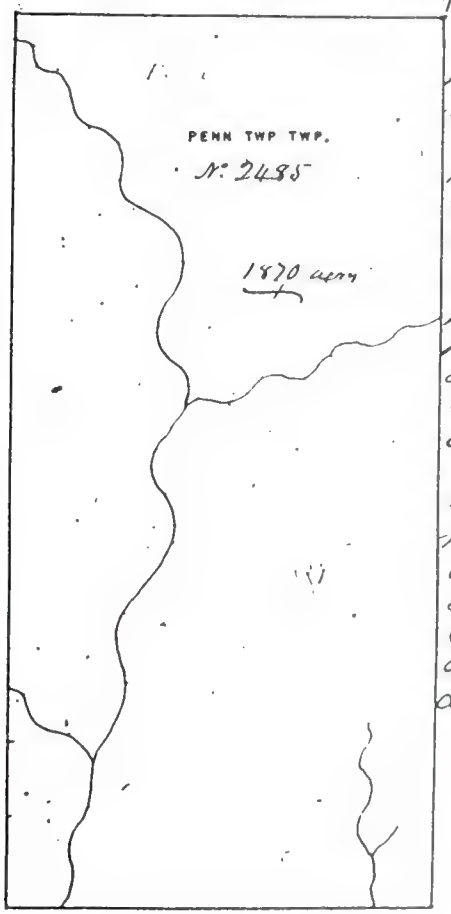

Surveyed for John Graham 1870 acres of land on part of a Military Warrant No 4618 on the Clear Creek a branch of the Rocky Fork of Paint Creek: Beginning at two White oaks and an Ash, S W Corner to James Barnhills survey No 2327, thence S 17 E 400 poles crossing a branch at 270 poles passing the S W Corner of Barnhills 400 poles and with the line of said Barnhills survey No 2327 to a White oak, and Birch, S W Corner to 2327 thence S 73 W 374 poles crossing a branch at 44, and a large one 324 poles to an ash, Black Gum and Sugar tree, thence N 17 W 400 poles, crossing a branch at 185 and one at 777 to an ash, thence N 73 E 374 poles to the beginning.

Archd McDonald }
William McNeafie } Chs
David Sorefy Marker

Nathl Mafie D.S.
April 28th 1795
May 14th 1795

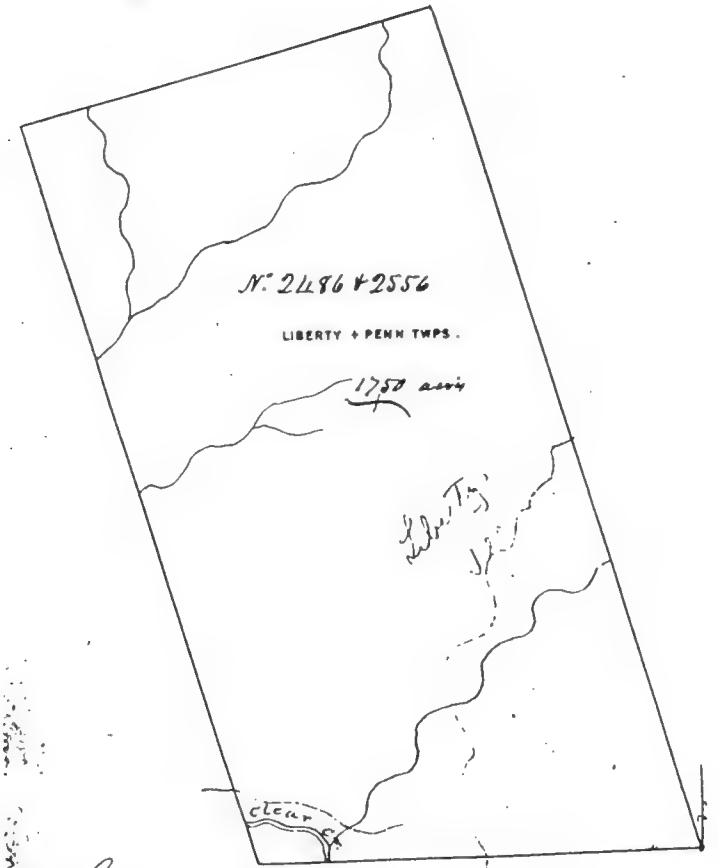

Surveyed for John Graham ap.e 1750 acres of land on part of a Military Warrant No 4648 on Clear Creek, a branch of the Rocky Fork of Paint Creek: Beginning at two White Oaks, S W Corner to Dennis Bayliss Survey No 2325 thence with his line, passing his North West Corner at 40 perches, one N with the line of an other of his Surveys N 17 W 80 perches Crossing a branch at 270 perches to two White Oaks and Beech, N W Corner to Bayliss Survey No 2326 one N South East Corner to Said Graham No 2485, thence with Grahams line S 73 W 374 perches, Crossing a branch at 44 perches, one a large branch at 324 perches to an Ash and Sugar Tree, and Black Gum, South West Corner to Said Graham, and North East Corner to John Maylands Survey No 2584, thence S 17 E 80 perches running with the line of Maylands, passing his Corner at 50 perches and with the line of Seven Eagles Survey No 2506 Crossing the large branch at 222 perches, a branch 332 perches and the Creek at 660 perches to two Elms and two Hackberries, South East Corner to Eagles, thence N 88 E 385 perches Crossing the Creek at 58 perches to the beginning

Dimcan McKenzie
Archibald McDonald
Denis Lorigin

Nathl Mason d.S
June 26th 1795
July 30 1795

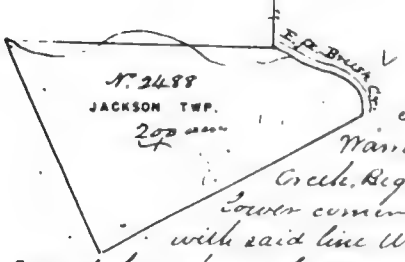

Surveyed for Charles Jones. 200 acres of land on a Military Warrant. N° 4557 on the west side of the East fork of Brush Creek. Beginning at three Sugartrees, on the bank of the Creek Lower corner on the Creek to Thomas Posey's survey N° 2477 running with said line West 230 poles crossing a branch at 72 at 140 and at 227 poles to three White Oaks, from one root in Posey's line, thence S 25 E 212 poles to three white Oaks, thence N 58 E 260 poles to a Buckeye, and Sycamore, on the bank of the Creek, thence up the Creek N 20 W 16, N 60 W 32, N 70 W 28, N 50 W 23 poles to the beginning.

Abraham Thomas,
George Sailors C.C.
John Edgerton, M.K.T.

Nath: Mafsie, D.S.
October 14th 1798.
March 21st 1799.

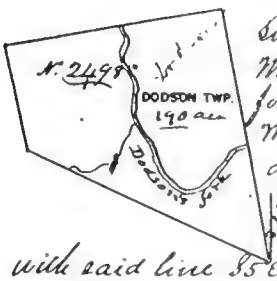

Surveyed for Joshua Dodson, a p.n. 190 acres of land on part of a Military Warrant N° 3728 on Dodsons fork a branch of the East fork of the Little miami, Beginning at three Elms, in the line of William Barells, survey N° 2403 running N 61 W 230 poles crossing a branch at 196 poles to two White Oaks, and a Dogwood, thence N 5 W 95 poles to three Gums, thence N 85 E 190 poles crossing Dodsons fork at 101 poles to two Gums, and a Beech, in Barells line, thence with said line S 5 E 228 poles crossing the Creek at 128 poles to the beginning.

Joseph Vanmeter,
James Burlen, S.C.C.
Roger Warren, M.K.T.

John O'Bannon, D.S.
May 13th 1802.
June 16th 1802.

Surveyed for Joshua Dodson, a p.n. 25 acres of land on a Military Warrant N° 4056 and Part of 3728 on Dodsons fork a branch of the East fork of the Little Miami Beginning at two Gums, and a Beech, Northeast corner to said Dodsons survey N° 2498 running N 5 W 211 poles crossing a branch three times in 84 poles and one at 184 poles to two Sugartrees, and a Beech, thence S 85 W 190 poles crossing the Creek at 76 poles to a Hickory, White Oak and Beech, thence S 5 E 211 poles to three Gums, Northwest corner to said Dodsons survey, thence with said line N 85 E 190 poles crossing the creek at 101 poles to the beginning.

Joseph Vanmeter,
James Burlen S.C.C.
Roger Warren, M.K.T.

John O'Bannon, D.S.
May 13th 1802.
June 16th 1802.

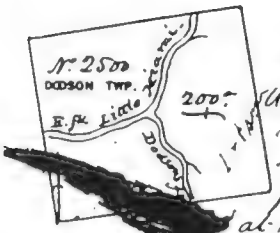

Surveyed for Richard Woolfolk, a tract 200 acres of land on two Military Warrants, No. 3673 and 3674 on the East fork of the little miami, Beginning at a Hickory, White Oak, and Beech. Northwest corner to Joshua Dodsons, Survey No. 2499 running N.S.W. 171 poles crossing the East fork at 80 poles to two Beeches, thence N.85 E. 188 poles crossing the Creek at 142 poles to three small Ashes in the edge of a small swamp, thence S.5 E. 174 poles to two Sugartrees, and a Beech, Northeast corner to said Dodsons survey thence with his line S.85 W. 188 poles crossing Dodsons fork at 76 poles to the beginning

Joseph Vanmeter,
James Bunton, } C.C.
Roger Warren, M.R.R.

John Obannon, D.S.
May 14th 1802.
June 16th 1802.

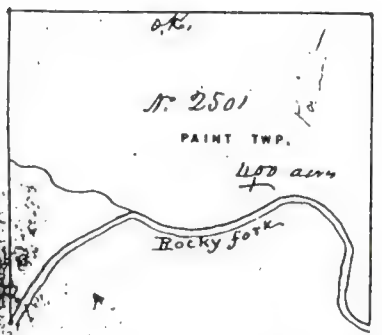

Surveyed for John Moyland a tract George Draper 400 acres of land on part of a Military Warrant No. 1156 on the Rocky Fork of Paint Creek; Beginning at two Red Elm and a Dye a Maple, on the North bank of the Creek, where the roads from the Ford of Paint Creek to the house of Elk Run Crossed, running thence down the Creek N.52 E. 66, N.60 E. 85, S.65 E. 66, N.85 E. 22, S.85 E. 24 N.75 E. 48, N.50 E. 24, S.80 E. 34, S.30 E. 54, South 52, S.85 E. 20 poles to a Sycamore, Hickory and Buckeye, thence North 280 poles to two White Oaks and a Dogwood, thence West 320 poles to two Elms and a White Oak thence South 280 poles to a large branch 112 poles to the beginning

Nathan Bunton,
Nicholas Chambers } Ch.
George Edgington } Ch.

Nathl. McKee D.S.
April 27th 1795
May 7th 1795

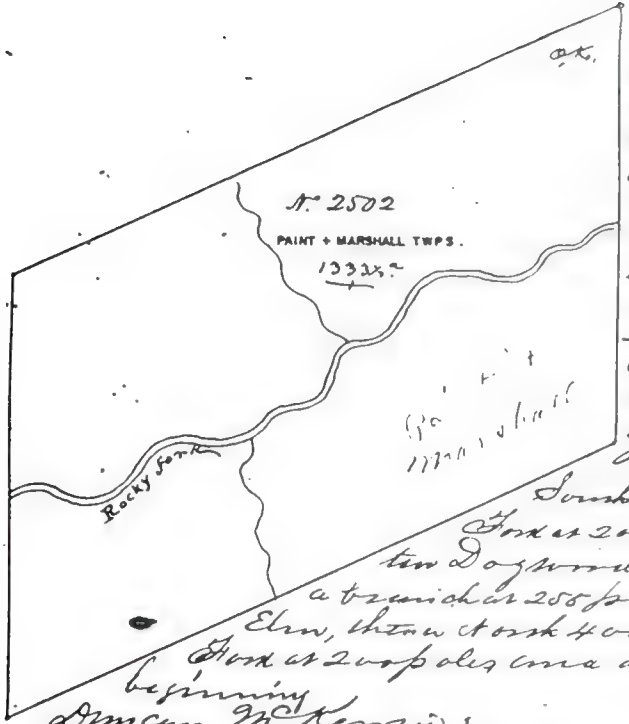

Surveyed for John McFarland assee of George Draper 1333⅓ acres of land part of a Military Warrant No 1156 on the Rocky Fork of Paint Creek: beginning at a Hickory Dogwood, and White Walnut Sapling, in the line of said McFarlands Survey No 2501 200 poles from the South West Corner, thence S 64 W 885 poles crossing a large branch at 20 and one at 390 poles to two Buck and a White Oak, thence South 400 poles, crossing the Rocky Fork at 200 poles to a Black Oak and two Dogwood, thence N 64 E 885 poles crossing a branch at 255 poles to a Hickory, Cherry tree and Elm, thence North 400 poles, crossing the Rocky Fork at 200 poles and a branch at 355 poles to the beginning

Duncan McKenzie
Archibald McDonald } C.C.
David Lowery M.C.

Nathl Massie D.S.
April 27th 1795
May 1st 1795

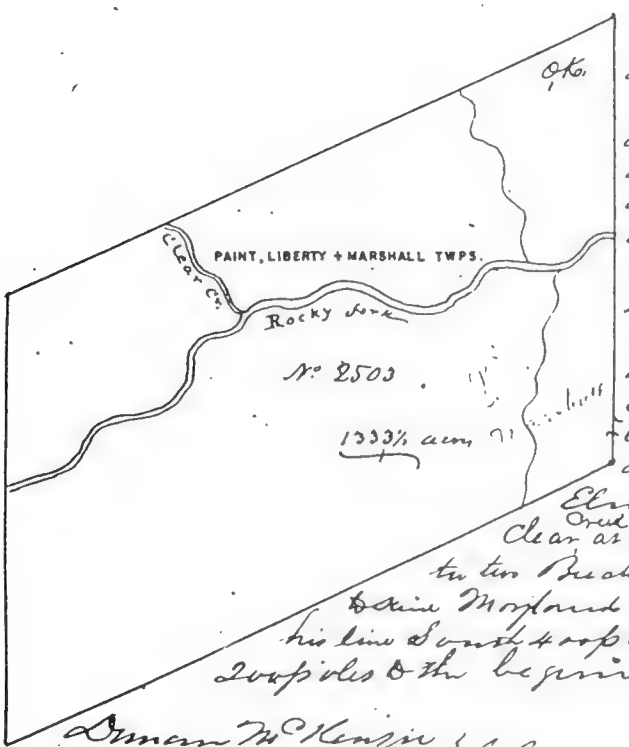

Surveyed for John McFarland assee of George Draper 1333⅓ acres of land in part of a Military Warrant No 1156 on the Rocky Fork of Paint Creek Beginning at two Dogwoods and a Black Oak, South Corner to said McFarlands Survey No 2502, thence S 64 W 885 poles crossing a branch at 94 poles to a Black Oak, White Thorn and Elm, thence North 400 poles crossing the Rocky Fork at 200 poles to a Syon and Elm, thence N 64 E 885 poles crossing Clear Creek at 145 poles and a branch at 45 poles to two Bucks and a White Oak, West Corner to said McFarlands former survey, thence with his line South 400 poles crossing the Creek at 200 poles to the beginning

Duncan McKenzie
Archibald McDonald } C.C.
David Lowery M.C.

Nathl Massie D.S.
April 27th 1795
May 1st 1795

Surveyed for John McCoy land ap.d of George Draper 755 acres of land on part of a Military Warrant No 1157 on Clear Creek a branch of the Rocky Fork of Paint Creek. Beginning at an Ash, Sugar tree and Black Gum, South West Corner to Robert Graham survey No 2485, thence S73 W400 poles, crossing the Creek at 202 poles to a Sugar tree and Hickory thence S17 E302 poles crossing a branch at 222 poles to two Dogwoods and a White Oak, thence N73 E400 poles, crossing the branch at 96, and the Creek at 252 poles to a Sugar tree and a Beech, thence N17 W302 poles crossing a large branch at 80 poles to the beginning

Duncan McKenzie
Archibald McDonald } C.C.
David Lowry } M.S.C.

Nathl Mapain D.S.
April 28th 1795
May 1st 1795

Surveyed for John McCoy land ap.d of George Draper 1600 acres of a land on part of a Military Warrant No 1158 on Clear Creek a branch of the Rocky Fork of Paint Creek. Beginning at a Sycamore and an Elm, West Corner to said McCoy land survey No 2503, thence with said line N64 E561 poles crossing the Creek at 148, and the branch at 459 poles to a Maple and Black Gum in said line, thence N26 W456 poles crossing a branch at 70 poles to two White Oaks thence S64 W561 poles crossing a branch at 261, and the Creek at 453 poles to White Oak, Elm and Dogwood, thence S26 E456 poles crossing a branch at 90 and one at 190 poles to the beginning

Duncan McKenzie
Archibald McDonald } C.C.
David Lowry } M.S.C.

Nathl Mapain D.S.
April 28th 1795
May 1st 1795

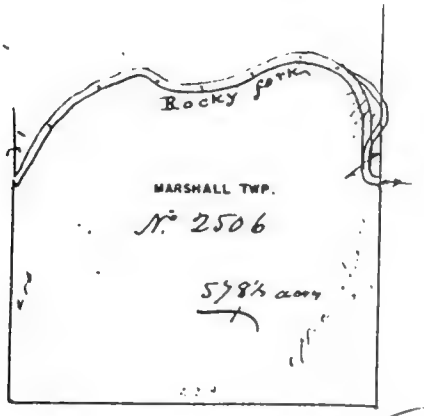

Surveyed for John Moyland assee of George Draper 578½ acres of land on part of the Military Warrant No 1157 and 1158 on the Rocky Fork of Paint Creek Beginning at five Big Elders, and a Sycamore, South West Corner to Said Moylands Survey 2501, and in the line of Moylands Survey No 2502, thence with the line of the last mentioned Survey, South 200 poles to a Hickory Cherry tree and Elm, East Corner to Said Survey, thence East 340 poles to a black oak and Sugar tree, thence North 2[illegible] poles to the Creek, opposite a Lynn, Hickory and Buckeye, South East Corner to Said Moylands Survey No 2501, thence up the Creek N 55 W 20, North 52, N 80 W 54, N 80 W 34 S 50 W 24, S 75 W 48, N 85 W 24, S 85 W 22, N 65 W 26, S 60 W 85, S 32 W 68 poles to the beginning

George Neilson
Francis McDonald } Els
John McDonald } Mk

Nathl Mason D.S.
April 28th 1795
May 1st 1755

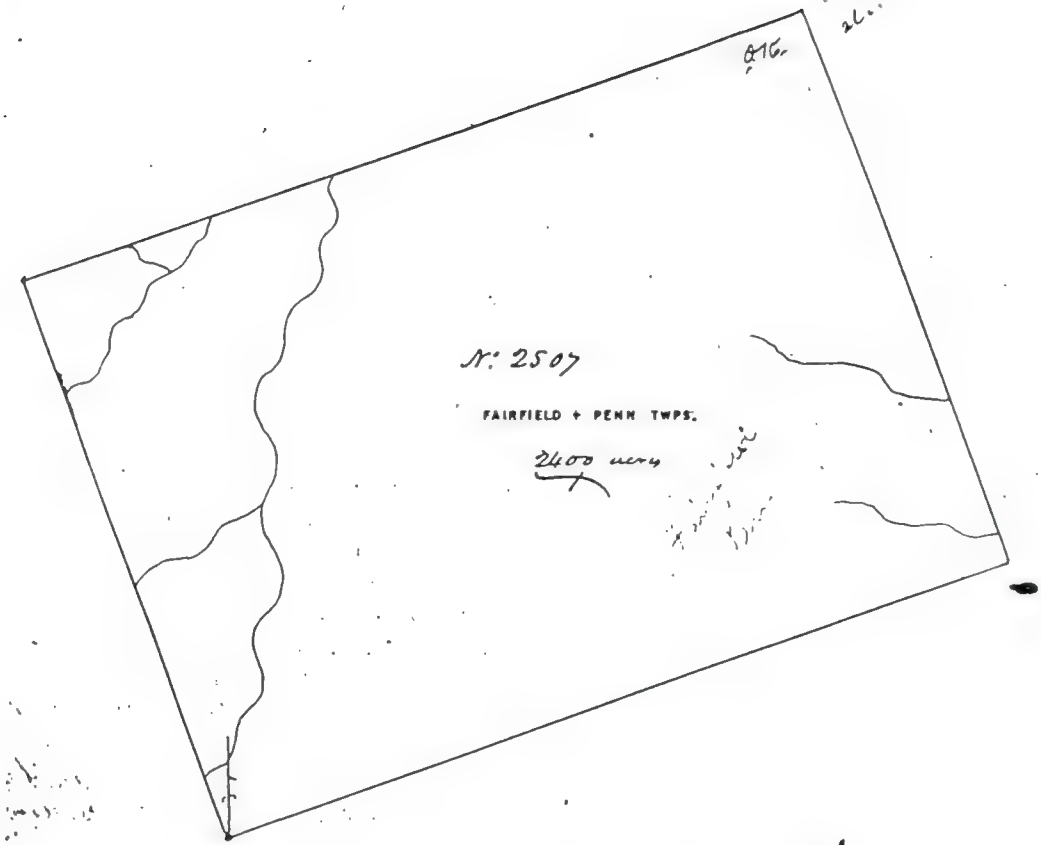

Surveyed for Joseph Conway 2400 acres of land on part of a Military Warrant No 1627 on the Waters of Lee's Creek, a branch of Paint Creek - Beginning at an Ash, North West Corner to John Grahams Sterling No 2485 thence N 70 E 720 poles with Grahams line passing his Corner at 374 poles, and with the line of James Barstow Sterling No 2329 to a Black Oak, White Oak, and Sugar tree in Barstow's line, thence N 17 W 533⅓ poles crossing a branch at 20 and one at 193 poles to two Dogwoods and an Elm, thence S 73 W 720 poles crossing a branch at 418 and one at 648 poles to a Black Walnut and two Elms, thence S 17 E 533⅓ poles, crossing a branch at 108 and one at 488 poles to the beginning

Nathl Massie DS
April 28th 1795
May 14th 1795

Patented by
C. F. Cole
Dec 1817

Vol. L Page 426 & 427
Recorders Office

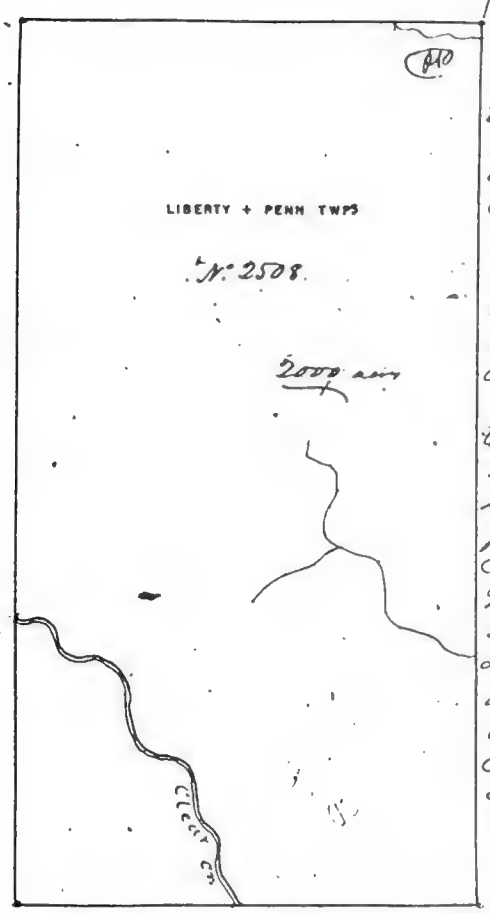

Surveyed for Thomas Streshley
a p^t 2000 acres of land on part of a Military Warrant No 2790, on Clear Creek a branch of the Rocky Fork of Paint Creek Beginning at an Ash N W Corner to John Graham Survey No 2485, and S E Corner to Perigine Fitzhugh Survey No 2288, thence with Graham's line S 17 E 800 poles Crossing a branch at 23 and one at 615 poles to an Ash Black Gum and Sugar Tree, S W Corner to Graham, and N E Corner to John Moyland Survey No 2504 thence with Moyland's line S 73 W 400 pole, Crossing the Creek at 202 poles to a Sugar tree and Hickory N W Corner to Moyland, thence N 17 W 800 poles, Crossing the Creek at 260 poles to a White Oak, Hickory and Dogwood, S W Corner to Fitzhugh thence with his line N 73 E 400 poles to the beginning

Nathan Bunton
Nicholas Chambers } CC
George Wade SMK

Nathl Mefin DS
April 27th 1795
May 14th 1795

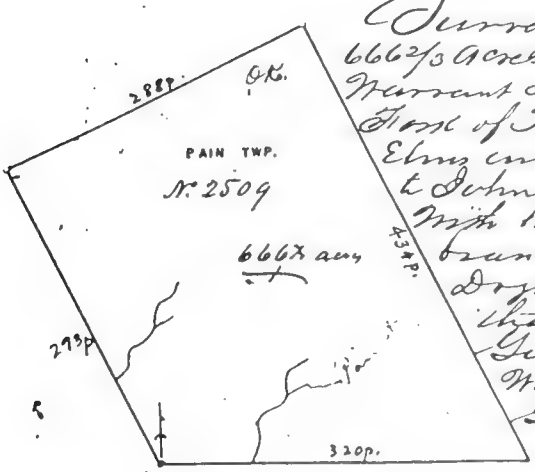

Surveyed for Thomas Streshley
6662/3 Acres of Land on part of Military Warrant No 2790, on the Waters of the Rocky Fork of Paint Creek. Beginning at an Elms and a White Oak, North West Corner to John Moyland's Survey No 2501, thence with his line East 320 poles, Crossing a branch 80 poles to two White Oaks and Dogwood, North East Corner to Moyland thence N 26 W 434 poles to two Black Gums and a Dogwood, thence S 73 W 288 poles to an Elms and a Black Gum, thence S 26 E 273 poles Crossing a branch at 207 poles to the beginning

Nathan Bunton
Nicholas Chambers } CC
George Wade SMK

Nathl Mefin DS
April 29th 1795
May 20th 1795

Surveyed for Temple Elliott (heir) 1000 acres of land on part of a Military Warrant No. 4644 in the Rocky Fork of Paint Creek. Beginning at four Black Gums, N W Corner to said Elliotts former Survey No. 2482, and S W & S E Corner to said Elliotts Survey 2480 and S E Corner to said Elliotts Survey No. 2481 thence S 73 E 400 poles crossing a branch at 240 poles to three White Oaks, thence N 73 E 400 poles crossing a branch at 340 poles to a Sugar tree, Dogwood and Gum, Corner to said Elliotts No. 2482, thence West said line 417 W 400 poles crossing the Creek at 12 poles to the beginning

George Nailor
Thomas McDonald } H C
John McDonald } Mark

Nathl Mapie DS
April 28th 1795.
May 14th 1795

* Crossing the Creek at 240 poles to three White oaks S W Corner to 2481, thence S 17 E 400 poles. *

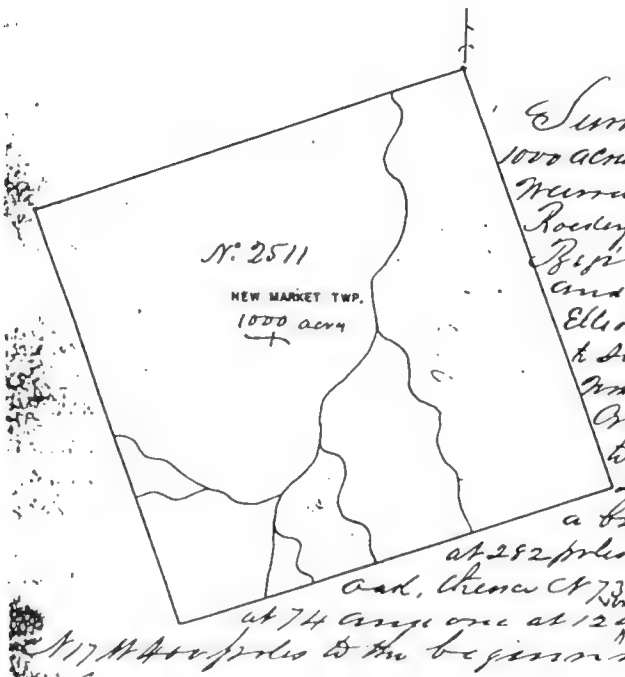

Surveyed for Temple Elliott (heir) 1000 acres of land on part of a Military Warrant No. 4644, on the Waters of the Rocky Fork of Paint Creek:
Beginning at a Sugar tree, Black Gum and Dogwood, S W Corner to said Elliotts Survey No. 2482, and S E Corner to said Elliotts Survey No. 2510, thence West the line of 2510 S 73 W 400 poles crossing a large branch at 16 poles to three White Oaks, S W Corner to 2510, thence S 17 E 400 poles, crossing a branch at 214 poles, one one at 282 poles to two Hickories, one a White Oak, thence N 73 E 400 poles, crossing a branch at 74 and one at 124 poles two White Oaks, thence N 17 W 400 poles to the beginning

George Nailor
Thomas McDonald } H C
John McDonald } Mark

Nathl Mapie DS
April 28th 1795
May 14th 1795



Surveyed for Temple Elliott (Heir) 1000 acres of land on part of a Military Warrant No 4644 on the Rocky Fork of Paint Creek Beginning at a Sugar tree, Dogwood and Black Gum, S W Corner to said Elliotts Survey No 2482, and E & S E Corner to his Survey No 2511, thence with the line of 2482, N 73 E 400 poles, crossing the Creek as 300 poles, to three Elms on the North bank of the Creek, S E Corner to Elliotts Survey No 2482, thence S 17 E 400 poles, crossing the Creek and branch as 380 poles to an Ash, Buckeye and Black Walnut, thence S 73 W 400 poles crossing a branch at 318 poles to ten White Oaks, S E Corner to said Elliotts Survey 2511, thence with said line N 17 W 400 poles to the beginning

Nathan Bunton
Nicholas Chambers } Hs Cs
George Wade MSC

Paul Mapes DS
April 27th 1795
May 14th 1795

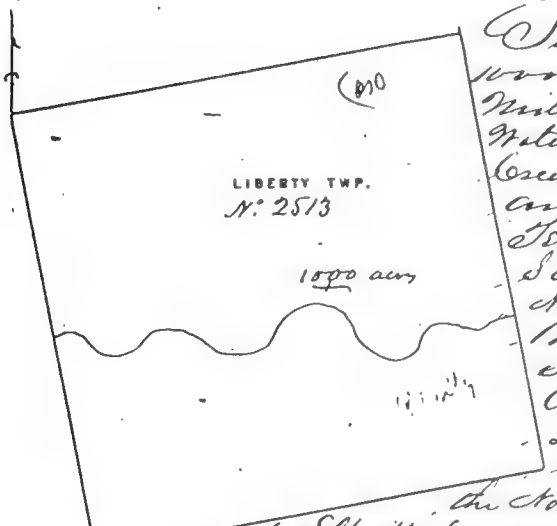

Surveyed for Robert Bellows 1000 acres of land on part of a Military Warrant No 3295, on the Waters of the Rocky Fork of Paint Creek - beginning at ten White Oaks and a Dogwood, S E Corner to Temple Elliotts Survey No 2482 and S E Corner to said Elliotts Survey No 2480, thence N 73 E 400 poles to a Black Walnut, Dogwood and Sassafras, thence S 17 E 400 poles crossing a large branch at 260 poles to ten White Oaks, thence S 73 W 400 poles, to three Elms on the North bank of the Creek, S E Corner to Elliotts Survey No 2482, thence with said line N 17 W 400 poles; crossing the branch at 192 poles to the beginning

Benjamin Mapes } Hs Cs
Joseph Wade MSC
George Edgerton

Nathl Mapes ex DS
April 27th 1795
May 14th 1795

82

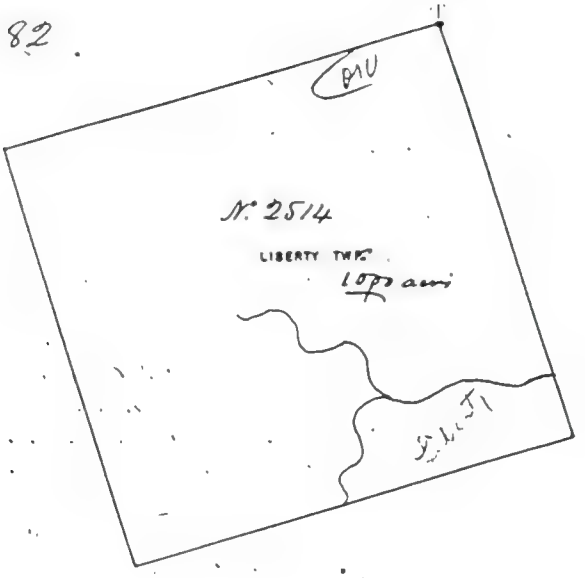

Surveyed for Robert Ballard 100 acres of land on part of a Military Warrant No 3295, on the Waters of Clear Creek, a branch of the Rocky Fork of Paint Creek. Beginning at a Black Oak corner to Dorsey, N W Corner to Thomas Parker's Survey No 2505, thence with his line S 17 E 400 poles, crossing a large branch at 250 poles to a small Black Walnut, corner a White Oak, S W Corner to Parker, and N E Corner to Temple Elliotts survey No 2481, thence with Elliotts line S 73 W 400 poles, crossing a branch at 204 poles to two Black Oaks and a White Oak, N W Corner to Elliotts thence N 17 W 400 poles to a Black Oak and Dorsey corner thence N 73 E 400 poles to the beginning

George Naylor
Thomas McDonald } Chs
John McDonald Insc

Nath Massie D S
April 27th 1755
May 14th 1755

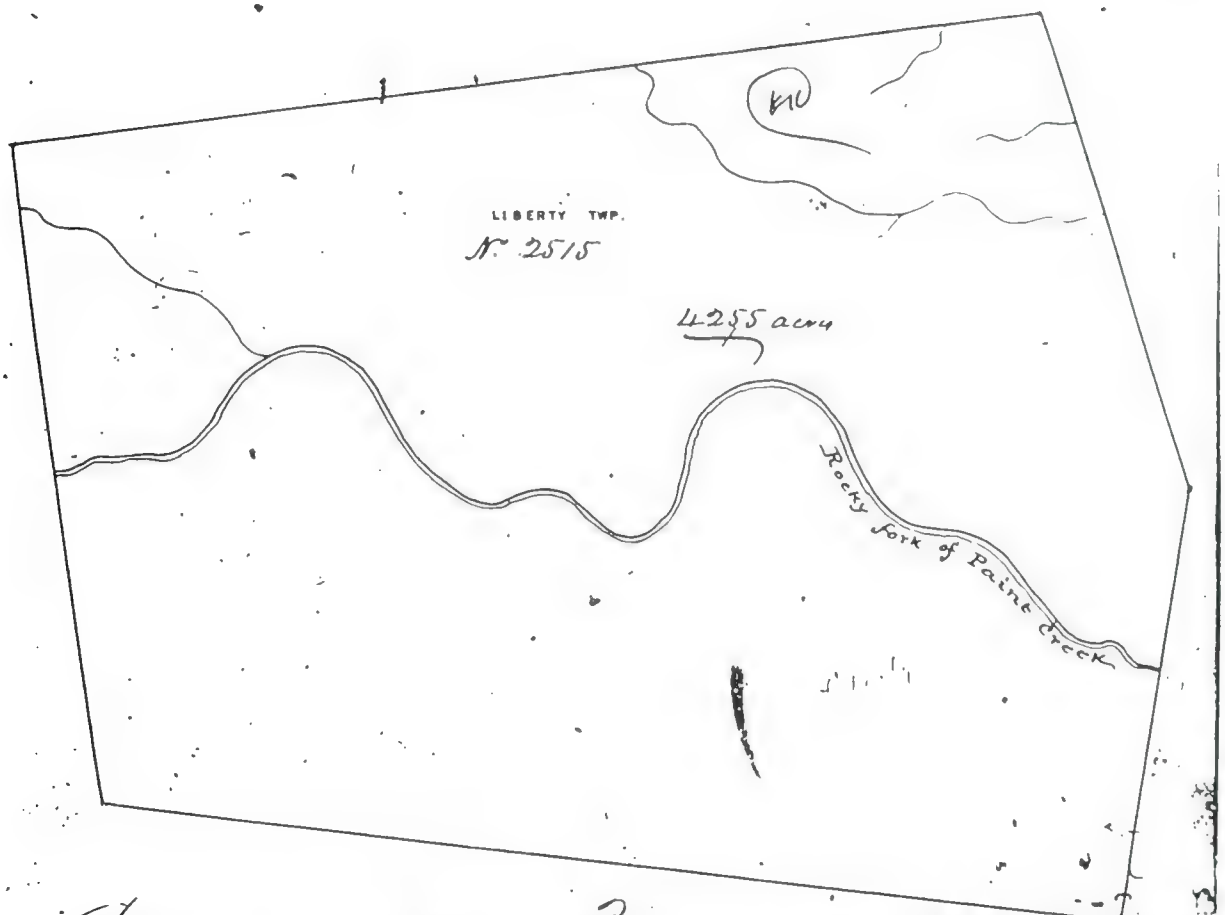

Surveyed for Otiway Bird 4255 acres of land in part of a Military Warrant No 3867, on the Rocky Fork of Paine Creek: Beginning at a Black Oak, White Thorn, Bush, and Elm, South Corner to John Moylands Survey No 2505, thence with Moylands line, North 80 poles, Crossing the Creek at 230 poles, to a Lynn and Elm, West Corner to said Moyland and North Corner to Moylands Survey No 2505, thence with the last mentioned Survey N 26 W 456 poles, Crossing a branch at 260 poles and cry at 366 poles to a White Oak, Elm and Dogwood, West Corner to said Survey, thence S 73 W 910 poles, Crossing a branch at 60 poles, and an ostin at 560 poles to an Elm and Black Gum, in the line of Robert Ballards Survey, thence with his line S 17 E 600 poles, Crossing a branch at 160 poles the Creek at 300 poles to a Hickory, White Oak and Dogwood South East Corner to said Ballard, thence N 88 E 895 poles to the beginning.

Duncan McKenzie
Archibald McDonald
Daniel Dorsey

Chas Mason L S
April 29th 1755
May 20th 1755

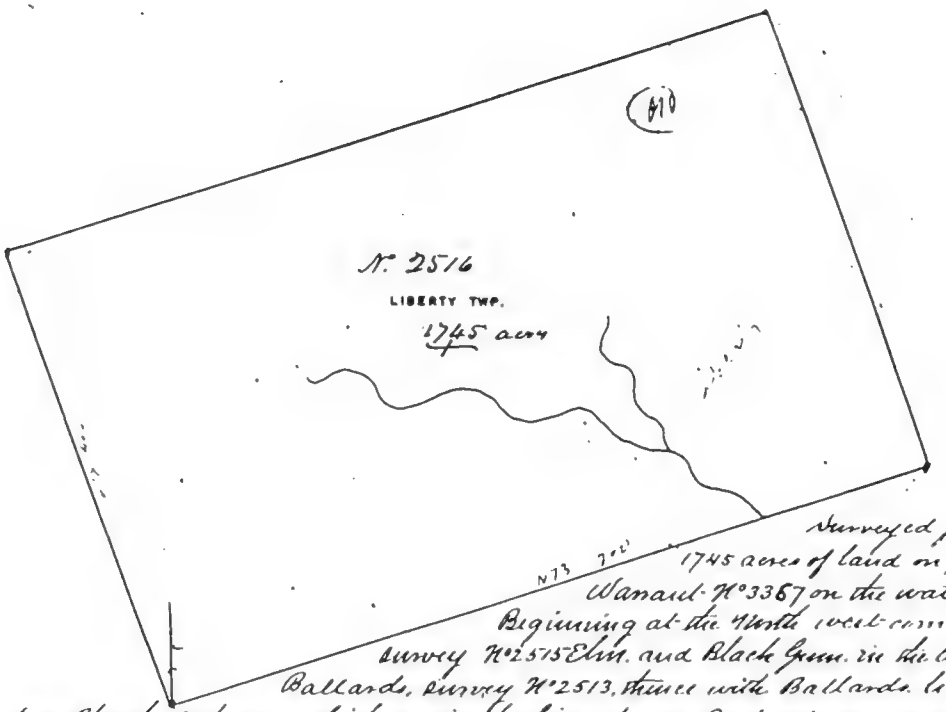

Surveyed for Bluny Byrd.
1745 acres of land on part of a Military
Warrant N°3357 on the waters of Paint Creek
Beginning at the North west corner of said Byrds.
survey N°2515 Elm. and Black Gum. in the line of Robert
Ballards, survey N°2513. thence with Ballards. line N17W400 poles
to a Black Oak. and Hickory. in the line of said Ballards. survey N°2353. thence
N73E700 poles to a Sugartree. and White Oak. thence S17E400 poles to two Black
Oaks. in the line of said Byrds. survey, thence with his line S73W700 poles crossing
a branch at 150 poles to the beginning.

Matt. Wafsie. D.S.
July 25 1781
July 27 1781

Duncan McArthur
John Reeds C.C.
George Graham. M.R.S.

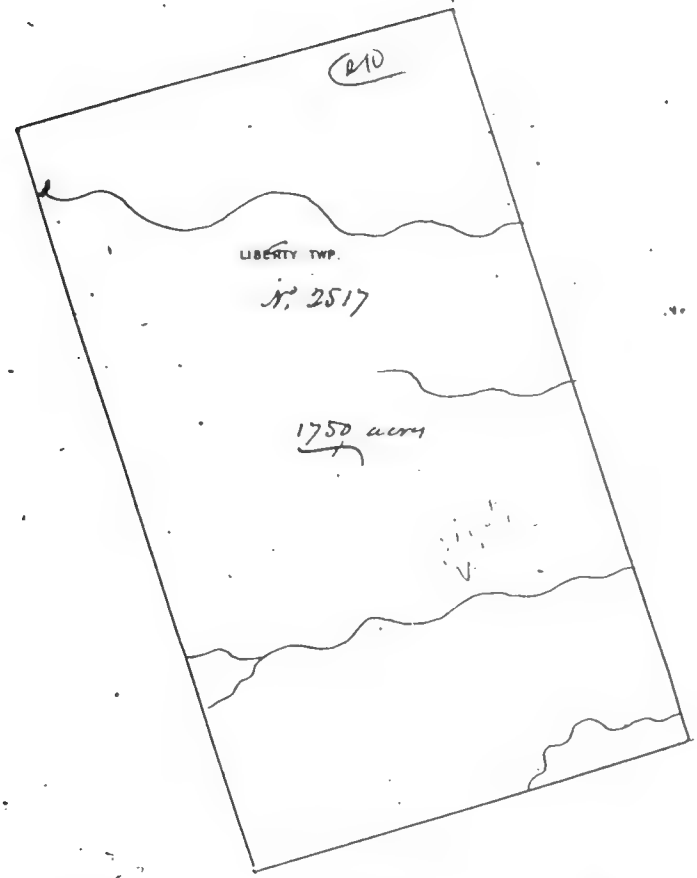

Surveyed for Augustine Davis a p^t 1750 acres of land in part of a Military Warrant No 4442 on the Waters of Clear Creek, a branch of the Rocky Fork of Paint Creek - beginning at a Sycamore and Hickory, South West Corner to Thomas Shirley survey No 2508, South East Corner to Robert Ballard's survey No 2551, and N W Corner to John Moyland's survey No 2509, thence with Moyland's line passing his Corner, with the line of Simon Teaglis survey No 2506, S 17 E 70 poles, crossing a branch at 220, and one at 380 and one at 530, and one at 680 poles to a Hickory, Sycamore and Mulberry, S W Corner to said Teaglis, and N E Corner to Thomas Parker's survey No 2505, thence with Parker's line S 73 W 40 poles, crossing a branch at 138, poles to a Black Oak and Dogwood, N W Corner to Parker, and N E Corner to Robert Ballard's No 2514, thence N 17 W 70 poles, crossing a branch at 134, and one at 184, and one at 632 poles to the first Oaks, S W Corner to Ballard's survey No 2531, thence with his line, N 73 E 40 poles to the beginning

George Martin
Thomas McDonald
John McDonald

Nathl Massie L.S.
April 28th 1795
May 14th 1795

86.

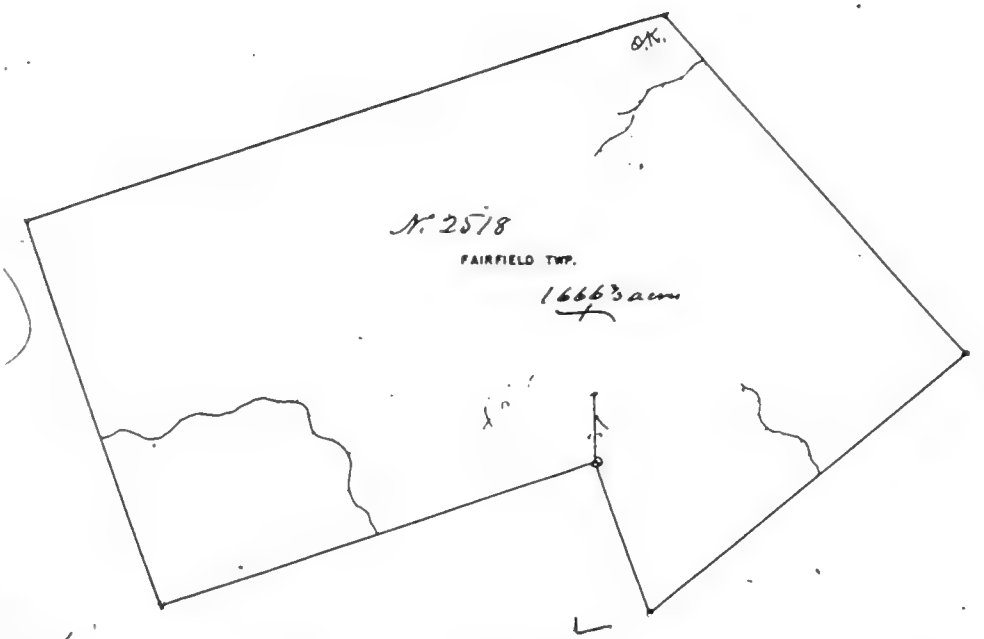

Surveyed for Severn Teagle 1666⅔ acres of land on part of a Military Warrant No. 4578, on the Waters of Lees and Hardens branches, branches of the Reads Swamp Fork of Paint Creek

Beginning at three White Oaks N.E. Corner to John Hays Survey No. 2318, thence North his line S70 W. 400 poles, Crossing a large branch at 200 poles to White Oaks, and an Elm, N.W. Corner to Hays, corner to Michael Feeley No. 23211, thence North Feeley's line, and passing his Corner N17 W367 poles Crossing a branch at 160 poles to a Black Oak corner Dogwood, thence N73 E590 poles to three Dogwoods, West Corner to Hardin and Grays Survey No. 1837 thence with their line S39 E400 poles Crossing a branch at 56 poles to a Cherry and two Small Aspen trees South Corner to Hardin and Gray, corner with the line of David Reddick & Survey No. 1883, thence West their line, passing their Corner S51 W365 poles Crossing a branch at 170 poles to a Black Oak and Hickory, in the line of John Hays Survey No. 2318 thence with his line N17 W142 poles to the beginning

Duncan McKenzie
Archibald McDonald } 66
David Dougly

Saml Mapin DS
April 28th 1755
May 16th 1755

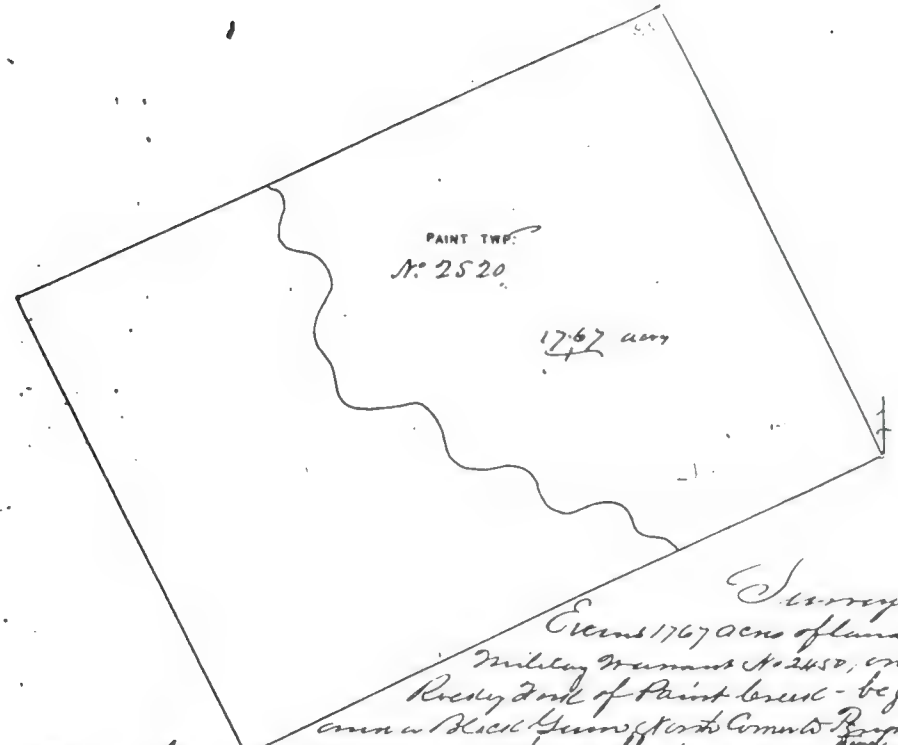

Surveyed for George Evans 1767 acres of land on part of a Military Warrant No 2450, on the Waters of the Rocky Fork of Paint Creek - beginning at two Elms and a Black Gum, North Corner to Benjamin Fitzhugh's Survey No 2289, thence East Corner to Thomas Strickley's Sy 2509, N 264 W 456 poles to a Black Oak and Hickory, thence S 64 W 620 poles Crossing a branch at 380 poles to two White Oaks thence S 26 E 466 poles to a Black Oak and a Sugar tree, and Dogwood, West Corner to Fitzhugh's and in the line of John Moreland's Survey 2505, thence with Fitzhugh's line N 40 E 620 poles Crossing a branch at 420 poles to the beginning

Benjamin Mafin
Joseph Wade
George Edgerton } Chs
Mr Sr

Nathan Niefer DS
April 29th 1795
May 20th 1795



Surveyed for George Evans 720 acres of land on part of a Military Warrant No 2450, on the Waters of the Rocky Fork of Paint Creek - beginning at two Elms and a Black Gum, East Corner to said Evans former Survey No 2520, and West Corner to Thomas Strickley's Survey No 2509, thence with Evans' line N 26 W 440 poles to a White Oak, Maple and Dogwood in said line, thence N 64 E 288 poles to a White Oak, Ash and Dogwood, thence S 26 E 440 poles, Crossing a branch at 280 poles to two Black Gums and a Dogwood, North ~~East~~ Corner to Evans, thence with his line, S 64 W 288 poles to the beginning

Nathan Dunlap
Nicholas Dunlap } Ch Chs
George Wade Mr Sr

Nath Niefer DS
April 29th 1795
May 20th 1795

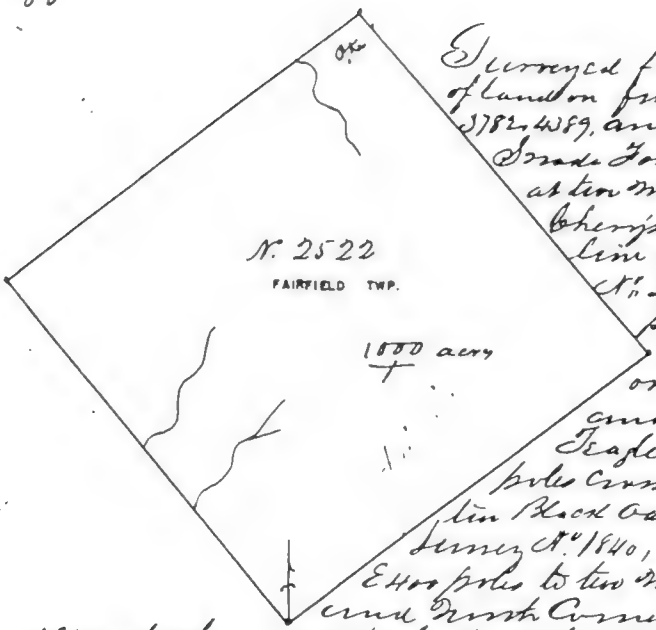

Surveyed for James Ewell a tract of 1000 acres of land on five Military Warrants No 3601, 3746, 3782, 4389, and 327, on the Waters of the Rattle Snake Fork of Paint Creek beginning at two White Oaks, West Corner to William Cherry's Survey No 1538, and in the line of Anthony Singletons Survey No 2519, thence with Singletons line passing his Corner N 39 W 440 poles Crossing a Branch at 120, and one at 200 poles, to two Black Oaks and a White Oak in the line of Simon Teagles Survey No 2298, thence N 51 E 400 poles Crossing a branch at 320 poles to two Black Oaks, West Corner to William Cherry's Survey No 1840, thence with Cherry's line S 39 E 400 poles to two White Oaks, South Corner to Cherry and North Corner to David Cherry's Survey No 1838, S 51 thence with the line of 1838 S 51 W 400 poles to the beginning

Duncan McKenzie
Archibald McDonald } Hl C
David Lovejoy MC

Nathl Massie DS
April 29th 1795
May 15th 1795

Surveyed for Thomas Overton 468⅓ acres of land on part of a Military Warrant No 13, and 300 acres on No 1908, on the Rattle Snake Fork of Paint Creek - beginning at two Honey Locusts and a Black Oak, corner back Corner to William George's Survey No 1468, thence N 45 W 194 poles, Crossing the Creek at 32 poles to two White Oaks, and two White Walnuts, thence N 45 W 138 poles, Crossing the Creek to a Black Walnut and three Buckeyes, on the North bank of the Creek, corner to David Reddick's Survey No 1830, thence with their line N 45 E 450 poles Crossing a large branch at 50 poles to a Mulberry Sapling Hickory, in the line of William George's Survey, thence with David's line S 64 W 456 poles to the beginning

Archibald McDonald }
Duncan McKenzie } Hl C
David Lovejoy MC

Nathl Massie DS
June 26th 1795
June 30th 1795

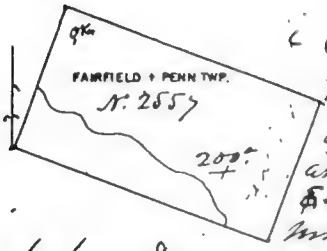

Surveyed for Jacob Parker (here) 200 acres of land on a Military Warrant No 4560 on the Waters of Hardins Creek, a branch of the Rattle Snake Fork of Paint Creek – beginning at a Black Oak, White Oak, and Sugar tree standing East Corner to Joseph Conway's Survey No 2507, thence with his line N 17 W 133 poles crossing a branch at 53 to two Dogwoods and an Ash, thence N 73 E 240 poles to an Ash, Hickory and Sugar tree, thence S 17 E 133 poles to a Dogwood and Black Oak, thence S 73 W 240 poles, crossing a branch at 40 poles to the beginning

Duncan McKenzie }
Archibald McDonald } Ms C
David Lowery Ms C

Nath Massie D S
June 27th 1795
July 4th 1795



Surveyed for Phillips Davis 400 acres of land on two Military Warrants No 1500 and 5416 on the West side of Paint Creek. beginning at two ash in the West bank of the Creek, in the line of Edward Davis's Survey No 2283, thence up the Creek and binding thereon N 41 W 34 N 20 W 20 poles to two white oaks, lower Corner on the Creek to William Hodges Survey No 1488, thence with his line N 54 W 480 poles passing his Corner, and Crossing the Rattle Snake Fork at 372 poles to two white oaks and a white Walnut thence S 17 E 245 poles to a Black Oak, Black Walnut and a Dogwood North East Corner to said Davis's Survey No 2255, ~~thence with his line~~, thence with his line N 73 E 445 poles, passing his S E Corner, and Crossing the Fork at 40 poles to the beginning

Archibald McDonald }
Duncan McKenzie } Ms C
David Lowery Ms C

Nath Massie D S
June 27th 1795
July 5th 1795

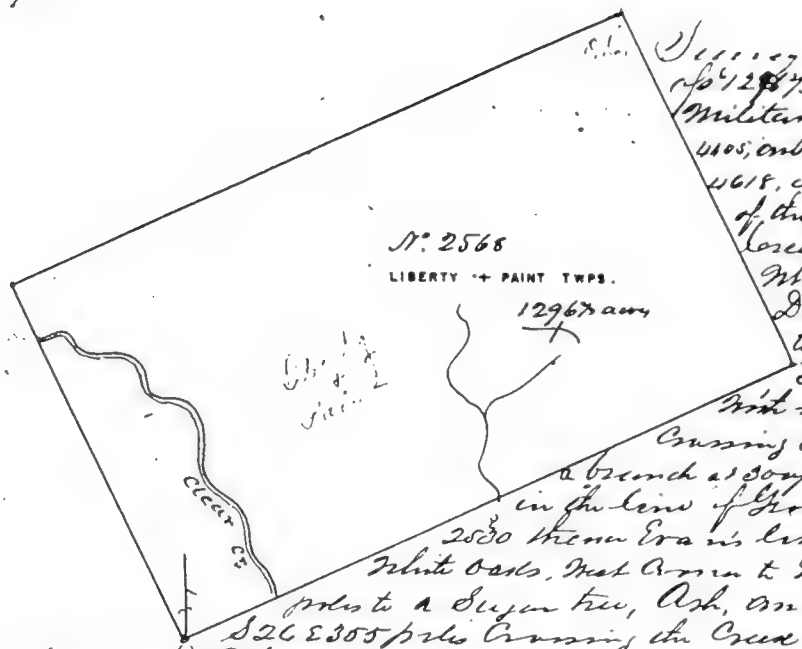

Surveyed and Sold in the name of 1296¾ Acres of Land in two Military Warrants No 4604 4105, and a part of Warrant No 4618, on Clear Creek a branch of the Rocky Fork of Paint Creek — beginning at a White Oak, Elm and Dogwood, West Corner to John Maxwell's Survey No 3505, thence with his line N 64 E 385 poles crossing Clear Creek at 278 poles a branch at 30 poles to two White Oaks in the line of George Evans Survey No 2530 thence Evans's line, N 26 W 358 poles to two White Oaks, West Corner to Evans's thence S 66 W 385 poles to a Sugar tree, Ash, and Black Oak, thence S 26 E 355 poles crossing the Creek at 40 poles to the beginning

Duncan McKenzie
Archibald McDonald Jr C
David Longley Mkr

Nathl Mapin D S
June 26th 1795
July 11th 1795

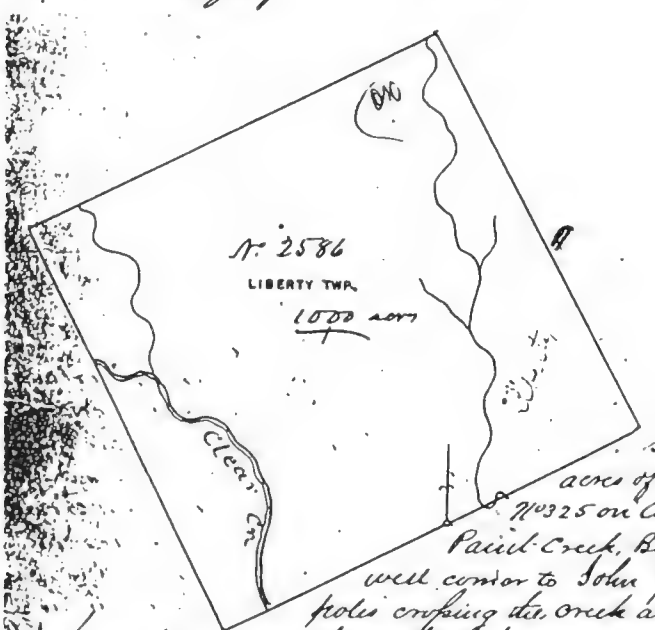

Surveyed for Marquis Calmes, 1000 acres of land on part of a Military Warrant No 325 on Clear Creek a branch of the Rocky fork of Paint Creek, Beginning at a Mulberry, and Dogwood well corner to John Grahams survey No 2565, thence S 64 W 215 poles crossing the Creek at 180 poles to a White oak, and Hickory, thence N 26 W 400 poles crossing the Creek at 264 poles to two Dogwoods and a Sugar tree, thence N 64 E 400 poles crossing a branch at 35 poles to a Black Walnut and Sugartree, near a branch, thence S 26 E 400 poles to a Hickory, Dogwood, and Elm in the line of said Grahams survey, thence with his line S 64 W 185 poles crossing a branch three times at 135, 145 and 151 poles to the beginning.

Duncan McArthur
George Kilgore S C C
George Graham M. K. C.

Nath'l Mapin D.S.
May 10th 1797
June 9th 1797

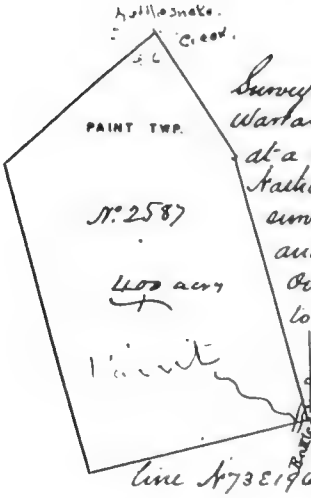

Surveyed for John Blackmore a p.: 400 acres of land on three Military Warrants N°4289, 4357, 4391. on the Rattle snake fork of Paint Creek. Beginning at a Black Oak, Walnut, Dogwood, and 3 Hickories, Northeast corner to Nathan Smiths survey N°2302 and Southwest corner to Philip Davies survey N°2560. thence with Davies line N17W245 poles to two White Oaks and a white Walnut, corner to said Dawe, and corner to Thomas Overlons, survey N°2555, thence with Overlons line N33W138 poles to a Black Walnut, and three Buckeyes, on the north bank of the Rattle snake fork, and lower corner on the creek to Hardin & Co. survey N°1830, thence with their line S45W178 poles crossing the Creek at the corner to a Stake in their line thence S17E294 poles to a Stake in the line of Smiths survey, thence with his line N73E196 poles to the beginning.

Nath: Massie. D.S.
July 1st 1799.
Sept. 6th 1800.

Duncan McKinzie,
Archibald McDonald, C.C.
David Lovejoy. M.K.R.

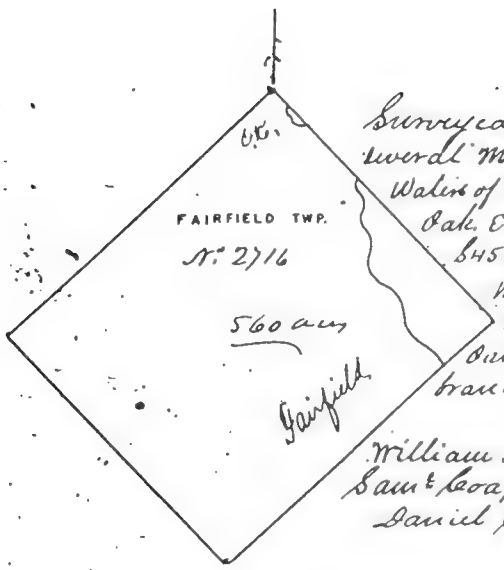

Surveyed for Clement Biddle a p.: 560 acres of land on Lwerdl Military Warrants, N°1786, 4929 and Part of 1962 on the Waters of Paint Creek. Beginning at two Walnuts, and a White Oak, East corner to James Furries, survey N°1065 running S45W320 poles to a Black Jack, Hickory, and Elm, thence S45E280 poles to a Dogwood, Hickory, and White Oak, thence N45E320 poles to a Dogwood, White Oak, and Hickory, thence N45W280 poles crossing a branch at 160 at 230 and at 265 poles to the beginning.

William Armstrong,
Saml. Coapstick, C.C.
Daniel Shortridge M.K.R.

John Shannon. D.S.
June 18th 1797.
August 15th 1797.

No. 2720 Anthony Taliaferroe

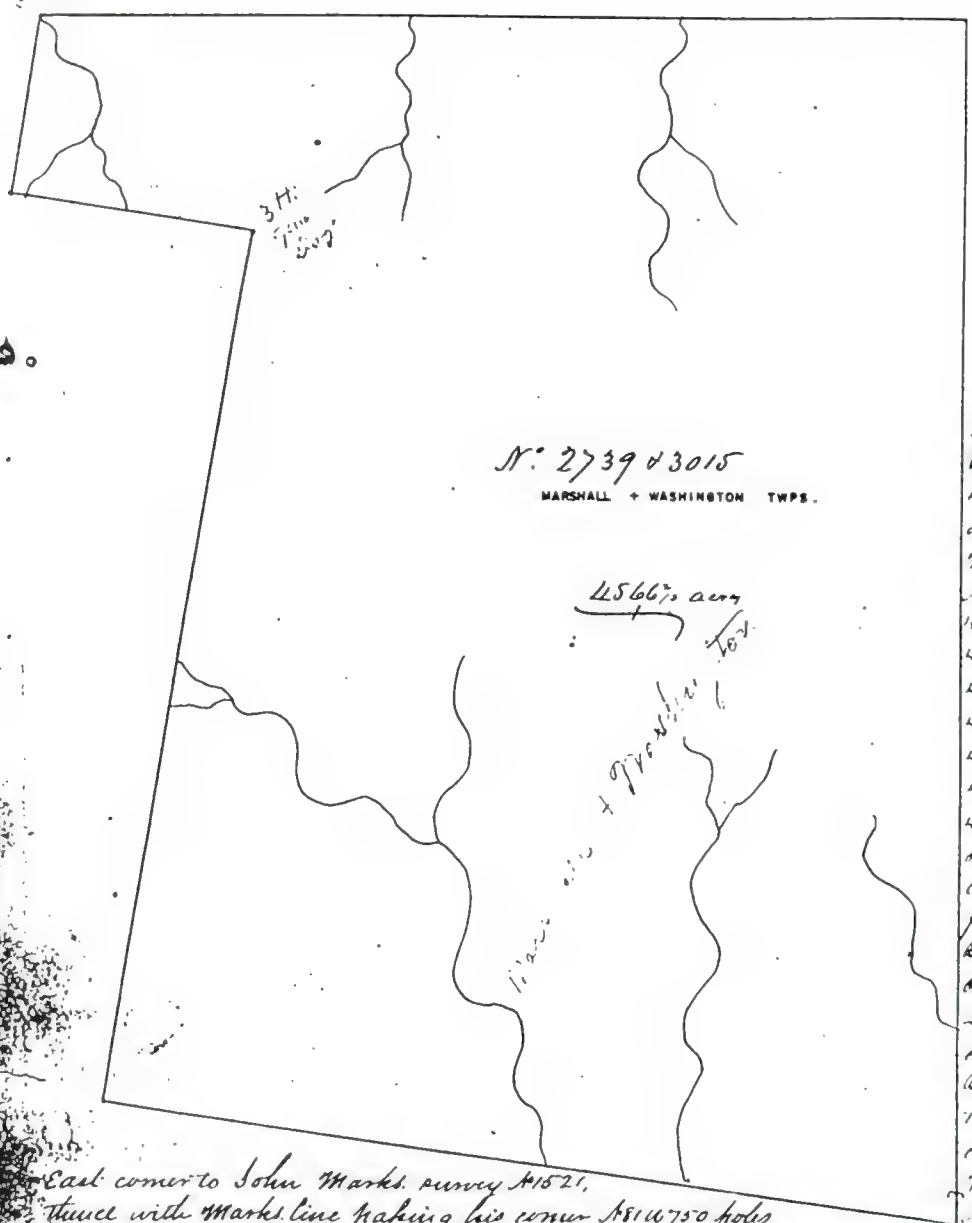

Surveyed for Robert Means. a.t. 4566¾ acres of land on twenty five Military Warrants. No 756. 901. 1460. 1661. 4105. 4506. 11582. 4534. 4542. 4553. 4554. 4565. 4558. 4567. 4572. 4575. 4582. 4584. 4517. 4588. 4593. 4629. 4667. 1856 and 3652 on the waters of Brush Creek and the Rocky fork of Paint Creek, Beginning at a white oak. Hickory and Dogwood. Northwest corner of Thomas Barbers. survey No 1203 and southwest corner to James Williams. survey No 1206 and North = East corner to John Marks. survey No 1521. thence with Marks line passing his corner N 81 W 750 poles crossing a large branch at 240 poles on at 360 poles to a Black oak. Black gum. and Dogwood. Southeast corner to John Blenson. survey No 2769. thence with Blensons line N 9 E 800 poles crossing a branch at 360 and one at 400 poles to three Hickories. a Black gum. and Dogwood. Northeast corner to Blenson. thence with another of his lines N 81 W 222 poles crossed a branch of the Rocky fork of Paint Brush. at 130 poles and one at 218 poles to two Black oaks. and two white oaks. thence N 9 E 160 poles to two Hickories. a lynn. and Cherry tree. near a branch. thence East 814 poles crossing a branch of the Rocky fork of Paint Creek at 340 and one at 560 poles to three White oaks. thence South 160 poles passing James Williams. Northwest corner at 600 poles and with his line crossing a branch of Brush Creek at 924 poles to the beginning.

Christopher Wagoner
John Yorkham. C.C.
William McGhara H.C.

Nath Wafield D.S.
June 3rd 1797.
June 7th 1797.

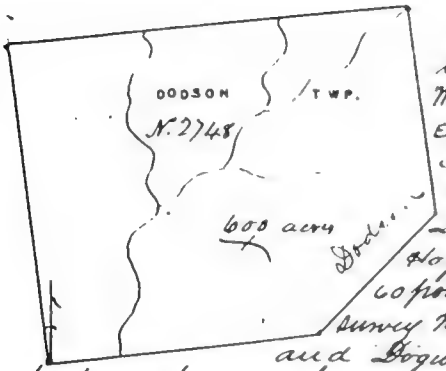

Surveyed for Robert Watkins a p.c. 600 acres of land on two Military Warrants. N.4256 and 4482 on the waters of the East fork of the little Miami. Beginning at a Beech, Sugartree, and Blackgum. Northeast corner to John Hardin's survey N.2399 and Northwest corner to David Hoggs. survey N.2400 running, thence with Hoggs. line N85E240 poles crossing a large branch at 60 poles to three Sugartrees. corner to Joseph Vaunuelers. survey N.2401, thence with his line N45E146 poles to a Hickory and Dogwood. North corner to said Vaunuelers. survey thence N5W194 poles to a White Oak. and Elm. thence S85W354 poles crossing a branch at 120 and one at 230 poles to two White Oaks. and an ash. thence S5E290 poles to the beginning.

Oliver Roff.
James Roff. C.C.
David Hayes. M.K.T.

Joseph Kerr. D.S.
June 20th 1802.
July 6th 1802.

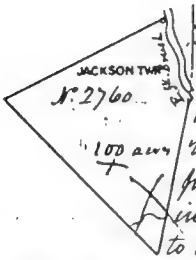

Surveyed for Samuel Ayres. a p.c. 100 acres of land on a Military Warrant. N.2599 on the west side of the East fork of Brush Creek. Beginning at a Hickory, white Oak and Sugartree upper corner on the creek to William Johnstons. survey N.1321 and upper corner to William Montgomys. survey N.1566 running with Montgomys. line S45W100 poles crossing a branch at 110 poles to a Black Walnut. and white Oak in Montgomys. line, thence N46W190 poles crossing the branch at 30 poles to two white Oaks. one of them forked in the line of Charles Jones. survey N.2488, thence with said line N58E150 poles to a Buckeye. and Sycamore on the bank of the Creek lower corner to Jones. thence down the Creek S20E74 poles to the beginning.

Abraham Thomas.
George Tailor. C.C.
John Edgerton. M.K.T.

Nath.l Massie. D.S.
October 14th 1798.
March 11th 1799.

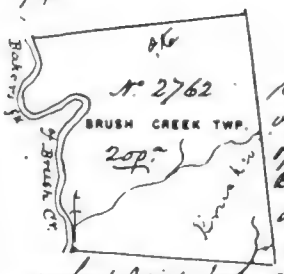

Surveyed for Joseph Kerr & John Sleely, a Tract of 200 acres of land on two Military Warrants N° 4429 & 4430 on the North west side of the Ohio and on the East side of Bakers fork of Brush Creek. Beginning at two White Oaks, a Sugartree and two Buckeyes, on the East bank of said fork, nearly two poles on a direct line above where the upper line of William Montgomery's Survey N° 568 crosses said fork running, thence up the said fork with the meanders thereof and binding thereon N 60 W 20, N 50 W 16, N 15 W 12, N 8 E 24, N 12 W 20, N 15 E 12, N 41 E 22, N 20 E 10, N 28 W 12, S 72 W 56, N 12 W 13, N 45 E 26, N 8 W 16, N 35 W 20 poles to a Blue Ash, Black Ash and Sugartree, on the East bank of said fork, thence N 79 E 190 poles to a White Oak, and two Dogwoods, thence S 11 E 228 poles to a Hickory, White Oak, and two Dogwoods, crossing the head of a spring at 110 poles and a branch at 211 poles, thence west 176 poles crossing a branch at 16 poles to the beginning.

Joseph Kerr, D.S.
March 28th 1800.
June 19th 1800.

Frederick Brougher
James Hughes } C.C.
Will. Geo. Wilson } M.K.R.



Surveyed for John Clemson, a Tract of 2000 acres of land on two Military Warrants N° 1523, 1679, 1920, 3454, 3681, 3849, 3854, 3898, 3897, and 3900 on the waters of Brush and Paint Creeks, Beginning at a Black Oak, Elm, and Hickory, northwest corner to John Hawkins Survey N° 1657 running with Hawkins line S 81 E 400 poles crossing a branch Waters of Brush Creek at 44, one at 84 and one at 364 poles to a Black Oak, Gum, and Dogwood, in the line of said Hawkins, thence S 9 E 880 poles crossing a branch at 360 and one at 400 poles to three Hickories, a Gum, and Dogwood, thence N 81 W 400 poles crossing branches of Paint Creek at 126 and one at 218 poles to three White Oaks, thence N 9 W 800 poles to the beginning.

Thomas Abrams, Jr.
Henry Abrams, Jr.
William Rose } M.K.R.

Seth Wafie, D.S.
November 16th 1796.
March 6th 1797.

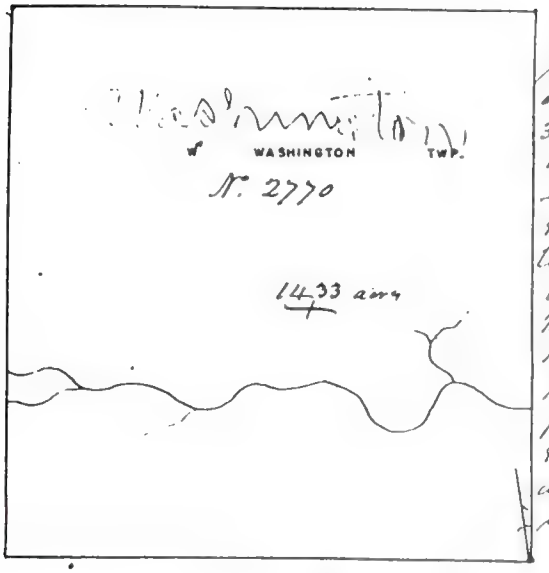

Surveyed for John Blunson, a p.c. 1433 acres of land on several Military Warrants. No 1885. 3943. 3903. 3904. 3906. 3908. and part of 3914. on the waters of Brush Creek. Beginning at a White Oak. Dogwood. and Hickory. in the line of John Hawkins. survey No 1637 running with Hawkins line and Pattins his corner at 237 poles and with the line of said Blunsons survey No 2769. S 9 E 500 poles crossing a branch at 137 poles to three. Black gums. in said Blunsons former line. thence. N 81 W 459 poles to a Black Oak two Dogwoods and a Hickory. thence S 9 W 500 poles crossing a branch at 348 and one at 364 poles to three Elms. thence S 81 E 459 poles to the beginning.

Nath Mapie. S.S.
February 28th 1797.
March 6th 1797.

Thomas Abrams
Henry Abrams } C.C.
William Rofs, M.K.T.

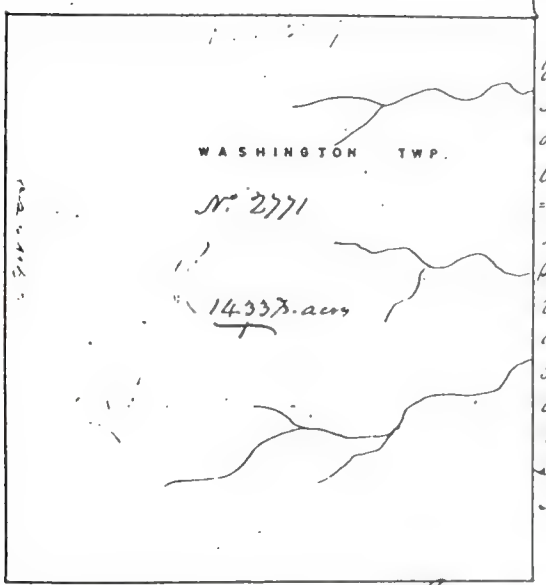

Surveyed for John Blunson, a p.c. 1433⅓ acres of land on five Military Warrants No 3915. 3919 3920. 3923. 4100. and part of 3914 on the waters of Brush Creek. Beginning at a White Oak. Dogwood. and Hickory South-East corner to said Blunsons survey No 2770 and in the line of John Hawkins survey No 1637 running with said Blunsons line N 81 W 459 poles to three Elms. South west corner to said Blunsons survey thence S 9 W 500 poles to two White Oaks a Dogwood and Sassafras. thence S 81 E 459 poles to a Black Oak and Black gum. thence N 9 E 500 poles crossing a branch at 230 and at 304 and one at 454 poles to the beginning.

Nath Mapie. S.S.
February 18th 1797.
March 6th 1797.

Thomas Abrams
Henry Abrams } C.C.
William Rofs. M.K.T.

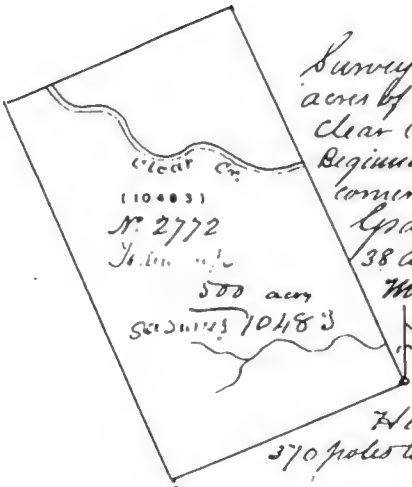

Surveyed for John Florence, & Nathaniel Mapie, a p.t 500 acres of land on three Military warrants N°4612, 4612 & 4614, on Clear Creek a branch of the Rocky fork of Paint Creek, Beginning at a white Oak. Elm. and Sugar d. Southwest corner to John Grahams survey N°2568 running with Grahams line N 26 W 370 poles crossing a branch at 38 and Clear Creek at 214 poles to a Sugar d. and Mulberry. Northwest corner to Grahams. and in the line of Marquis Calmes. survey N°2586 thence with Calmes line S 60 W 216 poles crossing the creek at 170 poles to a white Oak. and Hickory. Southwest corner to Calmes. thence S 26 E 370 poles to two Black Oaks. thence N 60 E 216 poles to the beginning

Jeremiah Armstrong.
Alexander Montgomery. C.C.
Ebenezer Backbom M.K.R.

Nath Mapie. S.S.
March 11th 1799.
March 13th 1799.



Surveyed for Richard Hanrie 100 acres of land on a Military Warrant N°3460 on the Northwest side of the Ohio and on the East side of Bakers fork of Brush Creek, Beginning at a Blue ash. Black ash. and Sugartree. on the East bank of said fork and upper corner to Healy & Kerrs. survey N°2762 running up the fork with the meanders thereof binding thereon N 35 W 8 N 7 E 10, N 64 E 80, N 22 E 10 N 36 W 40, N 2 W 12, N 36 W 8 poles to a white Oak. Crader and Sugartree on the East bank of the fork thence N 79 E 169 poles crossing a branch at 165 and at 167 poles to a Lynn. White Walnut; and Sugartree. on the branch. thence S 11 E 93 poles crossing a branch at 61 poles to a white Oak. and two Dogwoods. Northeast corner to Healy and Kerrs. survey thence with their line S 79 W 198 poles to the beginning.

Frederick Boughers
James Hughes C.C.
Will. Geo. Wilson, M.K.R.

Joseph Kerr. S.S.
March 28th 1800.
June 19th 1800.

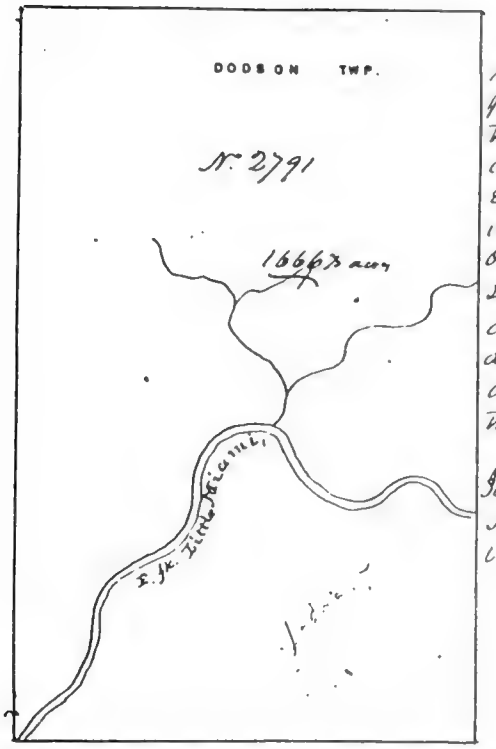

Surveyed for Samuel Harris 166⅔ acres of land on part of a Military Warrant N° 821 on the East fork of the Little Miami. Beginning at a blue ash, Sugar tree, and Buckeye on the bank of the East fork South East corner to his former survey N° 2790 running with his former line North 667 poles to an Ash, White Oak, and Hickory, North East corner to his former survey, thence East 400 poles to two Hickories, and a Maple, thence South 667 poles crossing a branch at 244 and the East fork at 463 poles to two Sugar trees and a Hickory, thence West 400 poles crossing the fork to the beginning.

John Obannon, S.L.
August 29th 1796.
Joseph Vandolah,
Joseph Moore, S.C.C.
Sept 2nd 1796.
William Calvin, Ch. Bar.

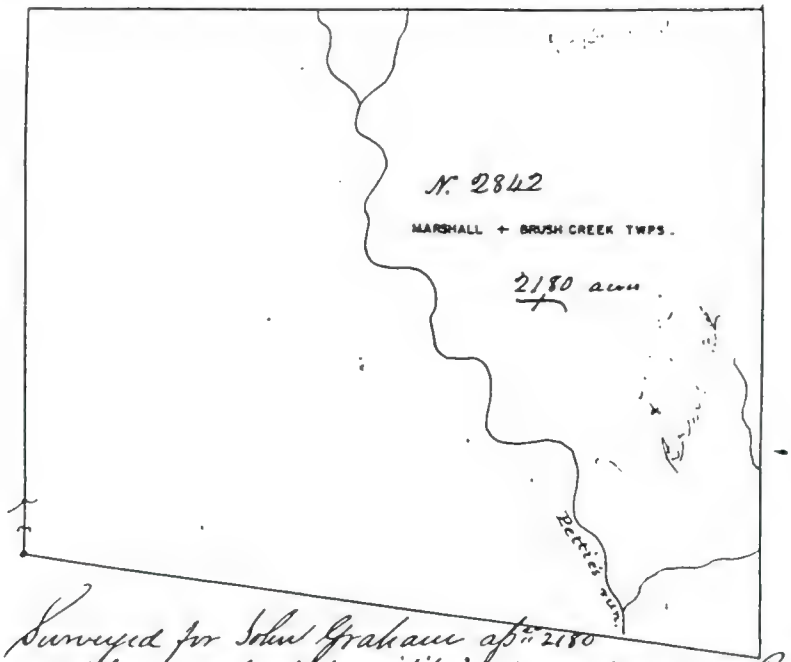

Surveyed for John Graham a Tract of 2180 acres of land on part of a Military Warrant No 4665 on Pettis run a branch of Kiskis fork of Brush Creek, Beginning at a large Poplar & three white Oaks. Northeast corner to Thomas Barkes. survey No 1203 and Southeast corner to James Williams survey No 1285 running with Williams line North 600 poles to a white Oak. Black Oak. and two Dogwoods. Northeast corner to Williams, thence. East 640 poles crossing a branch at 252 and Pettis run at 332 poles to three White Oaks, thence South 590 poles crossing a branch at 420 and one at 510 poles to two White Oaks. in the line of John Hawkins survey No 1638. thence with Hawkins line passing his corner and with the line of John Marks. survey No 1520. N 81 W 643. poles crossing Pettis run at 116 poles to the beginning.

Nath: Wapie. D.S.
December 27th 1796.
March 6th 1797

Alexander Montgomery }
Jeremiah Armstrong } C.C.
Ebenezar Washburn. W.W.

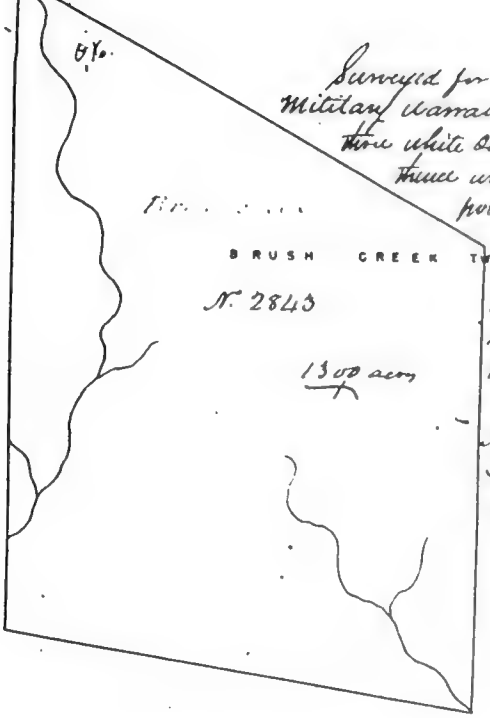

Surveyed for John Graham a Tract of 1300 acres of land on part of a Military Warrant No 4665 on the waters of Brush Creek. Beginning at three white Oaks Northeast corner to said Grahams survey No 2842 thence with his line South 591 poles crossing a branch at 420 poles and 510 poles to two White Oaks in the line of John Hawkins survey No 1638 thence with Hawkins line S 81 E 412 poles to an Elm and two White Oaks on the South side of a branch corner to Hawkins thence North 426 poles to a White Oak Black gum and Sycamore thence N 60 W 470 poles to the beginning.

Alexander Montgomery.
Jeremiah Armstrong } C.C.
Ebenezar Washburn W.K.S.

Seth Maxfie D.S.
April 25th 1797.
June 6th 1797.

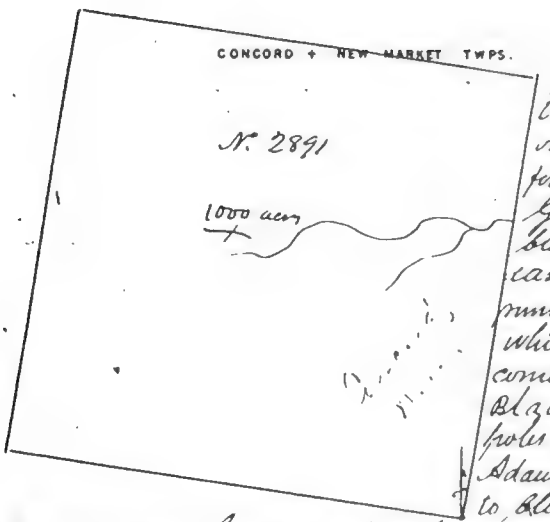

Surveyed for Erasmus Gill 1000 acres of land in part of a Military Warrant No 1325 on the waters of Brush Creek. Beginning at four White Oaks Northwest corner to John Gillions survey No 584 Southwest corner to Element Biddles survey No 1135 and Northeast corner to Elough Shellons survey No 4929 running with Shellons line N 81 W 400 poles to two white Oaks and a Black Oak Northwest corner to Shellons thence N 9 E 400 poles to two Black Oaks and a white Oak thence S 81 E 400 poles to three Black Oaks Southwest corner to Adam Hoops survey No 2334 and Northwest corner to Element Biddles survey No 1135 thence with Biddles line S 9 W 400 poles crossing a branch at 130 poles to the beginning.

John Gordon.
William Murfin. C.C.
William McGhara. W.K.S.

Seth Maxfie D.S.
April 16th 1797.
June 7th 1797.

Surveyed for Erasmus Gill, 1000 acres of land on part of a Military Warrant, No 1325 on the waters of Paint Creek, Beginning at three Black Oaks Northeast corner to said Gills survey No 2891 Northwest corner to Blurcut Biddles survey No 1135 and Southwest corner to Adam Horps. Survey No 2334 running with Horps. line N 9 E 400 poles to two Hickories and two Black gums, northwest corner to Horps. thence N 81 W 400 poles crossing a branch at 170 poles to an Elm and Ash. thence S 9 W 400 poles crossing the branch at 190 poles to two Black Oaks, and a White Oak, Southwest corner to Gill thence with his line S 81 E 400 poles to the beginning.

John Gordon,
William Murfie, C.C.
William McGhara, W.H.R.

Neth. Wapie. S.S.
April 17th 1797.
June 7th 1797.

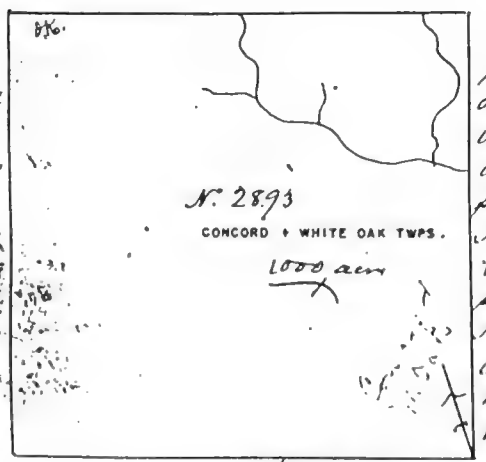

Surveyed for Erasmus Gill 1000 acres of land on part of a military Warrant No 1325 on the waters of Brush Creek, Beginning at two Maples and a Black Oak, Southwest corner to Clough Shettons, survey No 923, running with his line N 9 E 400 poles crossing a branch at 274 poles to two White Oaks, and a Black Oak, Northwest corner to Shettons and Southwest corner to said Gills survey No 2891 thence N 81 W 400 poles crossing a branch at 30 and one at 200 poles to two Maples, and two Hickories thence S 9 W 400 poles to a Sugartree and Hickory, thence S 81 E 400 poles to the beginning.

John Gordon,
William Murfie, C.C.
William McGhara, W.H.R.

Neth. Wapie. S.S.
April 17th 1797.
June 7th 1797.

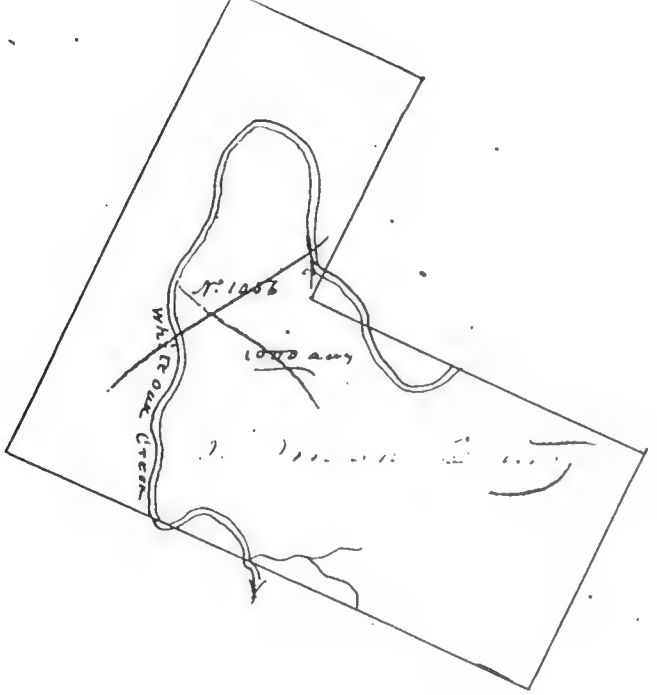

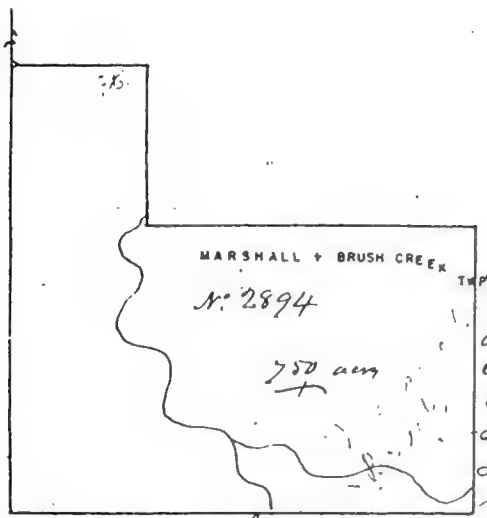

Surveyed for James Brodus 750 acres of land on part of a Military Warrant No 2518, in the Waters of the Rocky Fork of Paint Creek: beginning at a White oak, Black oak, Cherry tree and Sugar tree, South East Corner to John Menghins Survey No 2506, thence North East Corner to Charles Lee's Survey No 1550, thence 114 poles to a Sugar tree in a White oak, thence South 140 poles crossing a branch at 50 poles to a White oak and on a Cliff of Rocks, thence East 286 poles to an Ash and a two White oaks, thence South 2[illegible] poles to a Sugar tree and Dogwood, thence West [illegible] poles crossing a branch at 174 poles to three White oaks and a Dogwood South East Corner to Lee, thence North his line North 400 poles to the beginning.

Jeremiah Armstrong
Joseph Montgomery
Ebenezer Washburn Mark

Nathl Massie D S
April 22d 1797
Test 25th 1797

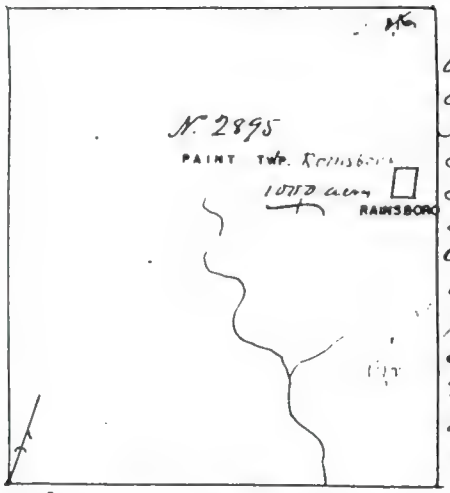

Surveyed for Daniel Clark a p.t 100 acres of land on part of a Military Warrant No 197 on the waters of the Rocky Fork of Paint Beginning at two White Oaks and a Dogwood North East Corner to John Hoy's land Survey No 2501 and South Corner to Thomas Shrightly Survey No 2509, running S 64 E 87 poles Crossing a branch at 290 poles to two Dogwoods and a White Oak, thence N 26 W 30 poles to two White Oaks, and passing Black Oak, thence S 64 W 372 poles to two Black Gums and a Dogwood, North Corner to Thomas Shrightly's Survey ~~Survey thence S 26 E 430 poles with beginning~~ and East corner to George Evans Survey No 2531. Thence with Shrightly's line S 26 E 430 poles to the beginning

Jeremiah Armstrong
Hugh Montgomery
Ebenezer Washburn
} Ele
MSC

Nathl Massie D S
March 15th 1797
March 20th 1797

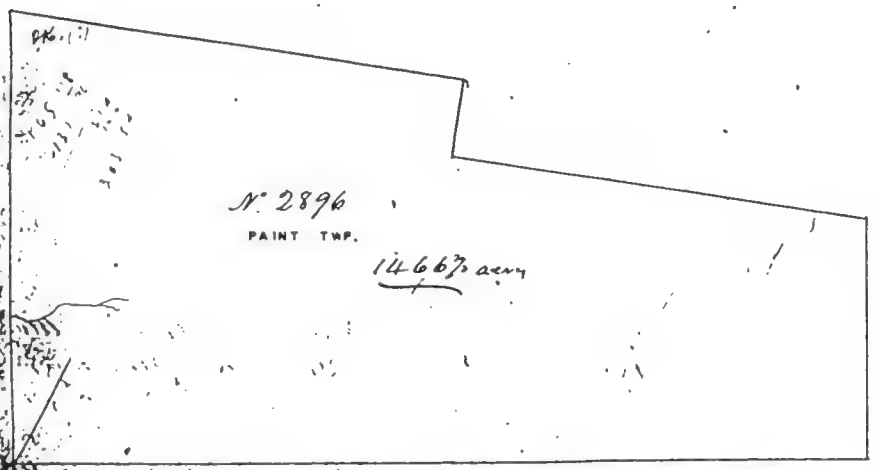

Surveyed for Daniel Clark a p.t 146⅔ acres of land on part of a Military Warrant No 197, on the waters of Paint Creek, beginning at two Black Gums and a Dogwood North Corner to Thomas Shrightly's Survey No 2509, East Corner to George Evans Survey No 2531 and West Corner to Jane Clark's former Survey No 2895, running the said Clark's former line passing his Corner S 64 E 74 poles Crossing a branch to a Black Walnut, White Oak and Hickory on the North bank of the branch thence N 26 W 220 poles to two Dogwoods and an Ash on the line of William Smith's Survey No 2502, thence with Smith's line S 73 W 64 poles Crossing a branch at 50 poles to a Red Oak and Hickory, South West Corner to Smith, thence with an other line of said Smith's Survey N 17 W 66 poles to a White Oak and Red Oak in said line, and South East Corner to John Hoy's Survey No 2315, thence with his line S 73 W 40 poles to a Black Oak and Black Gum in the line of said Hoy's Survey, thence S 26 E 410 poles, Crossing a branch at 220 poles passing Evan's Corner, and with his line to the beginning

Jeremiah Armstrong
Hugh Montgomery
Ebenezer Washburn
} Ele
MSC

Nathl Massie D S
March 15th 1795
March 20th 1798

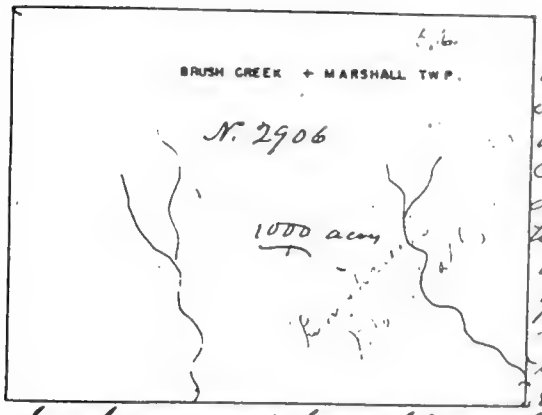

Surveyed for Joseph Winlock 1000 acres of land on part of a Military Warrant No 233 on the Waters of Brush Creek - beginning at three White Oaks, North East Corner to John Graham's Survey No 2542, thence North 350 poles crossing a branch at 20 poles to three Hickories, thence West 450 poles passing the South East Corner of Anthony Dorsey's Survey No 2317, at 160 poles and with his line passing his South West Corner to an Elm, in the line of Christian Job Egan's Survey No 1368, thence North his line South 355 poles to four black Gums in the line of Graham's Survey, and South West Corner to Job Egan, thence with Graham's line East 450 poles, crossing a branch at 142 poles to the beginning

Alexander Montgomery } Nathl Mapes D.S.
Jeremiah Armstrong } Cts April 25th 1797
Ebenezer Washburn MSC Dec 15th 1797

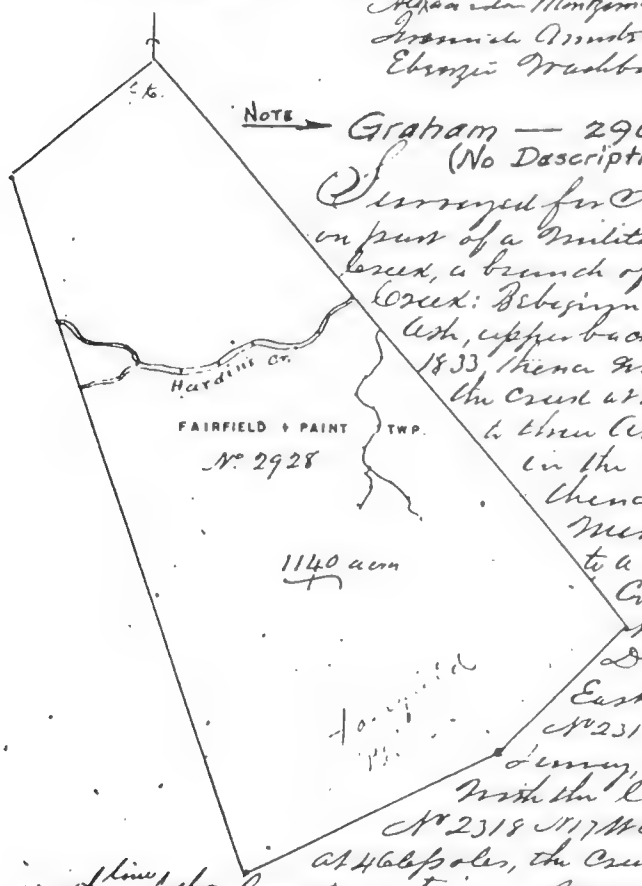

NOTE → Graham — 2907 — 1000A. — Brushcreek Twp.
(No Description)

Surveyed for John Wilkins Jr 1140 acres of land on part of a Military Warrant No 4663 on Hardins Creek, a branch of the Little Scioto Fork of Paint Creek: Beginning at two Black Walnuts and Ash, upper back Corner to David Reddick's Survey No 1833 thence with their line S 39 E 654 poles crossing the Creek at 274 poles, a branch at 300 poles to three Ash, the lower back Corner, and in the line of their Survey No 1832 thence with the line of the last mentioned Survey S 45 W 160 poles to a Dogwood and Black oak Corner to their Survey, thence S 65 W 240 poles to a Sugar tree Dogwood, and Ash, South East Corner to John Kay's Survey No 2317 thence with the line of their Survey, passing his Corner, thence with the line of an order of his Survey No 2318 N 17 W 658 poles crossing a branch at 466 poles, the Creek at 540 poles to two White Oak in the line of the last mentioned Survey, and Corner to Irwin Fields No 2518, thence with his line N 51 E 150 poles to the beginning

Nathan Bunton } Cts
Thomas Bell }
George Wade MSC

Nathl Mapes D.S.
April 10th 1797
July 25th 1797

Surveyed for John Wilkins 936 acres of land on a Military Warrant N° 4663 on the Waters of the Little South Fork of Paint Creek – beginning at a Hickory and two Dogwoods Sou. & East Corn. to John Hays Survey N° 2316, and North & West Corner to said Hays Survey N° 2314, thence with the line of the first mentioned survey N 17 W 400 poles crossing a branch at 74 poles and one at 300 poles to a Sugar tree, Dogwood and Ash stump East Corner to said Survey, on a South East Corner to an ash of Hays Survey N° 2317 and Corner to said Wilkins, thence with Wilkins line thence N 65 E 240 poles to a Dogwood and Black Oak, upper black Corner to David Reasor's Survey N° 1832 thence with their line S 45 E 490 poles, crossing a large branch at 280 poles to a white oak on the line of John Hays Survey N° 2314, thence with said line S 73 W 468 poles, crossing a branch at 310 poles to the beginning

Nathan Brenton } Pl.
James Bell } Ch.
George Wade } Mk.

Nathl. Mayne D.S.
April 11th 1797
Aug. 25th 1797



Surveyed for Anthony Singleton 580 acres of land on part of a Military Warrant N° 4555 on the Waters of Paint Creek and East Fork of Miami. Beginning at a small Sassafras and a Cherry, East Corner to Hills and Pierce's Survey N° 111 South Corner to Benjamin Fitzhugh's Survey N° 994 and West Corner to John Bernard's Survey N° 707, running with Bernard's line S 45 E 333 poles to a Hickory and Elm, Corner to Bernard, in the line of Benjamin Fitzhugh's Survey N° 2288, thence with Fitzhugh's line S 75 W 377 poles to two Black Oaks and a Sugar tree North West Corner to Fitzhughs, thence with another line of said Fitzhughs Survey S 17 E 140 poles to two Ash in Dave's line, Corner to Ellenbeck Minnis's Survey N° 1078, thence with Minnis line N 45 W 282 poles to a Honey Locust and two Elms in Minnis line and South Corner to Pierce, thence with Pierce's line N 45 E 400 poles to the beginning

John Hamilton } Pl.
Joshua Dodson } Ch.
Edward Mosely } Mk.

John Oharman D.S.
April 15th 1797
April 20th 1797

Surveyed for Lewis Jennings a p.c. 200 acres of land on a Military Warrant No 4361 on the East Fork of the Little Miami - beginning at two Sugar trees, an ash and a small Mulberry, on a small Chain in the line of John Tibbs Survey No 4252 thence North West Corner to William Wilcox Survey No 4258, running South 310 poles, Crossing the East Fork at 53 leave a branch at 95, one at 150, one at 211 and one at 292 poles to two Sugar trees, Black Gum and Hickory, Corner to said Wilcox Survey No 4362, thence North Corner of Thomas Tinks Survey No 4259 S85 W140 poles Crossing the Creek at 52 poles to a Stake in said Tinks line; thence N12 E330 poles to an Ash, Hickory and two Sugar trees in the line of said Tibbs survey, thence North his line East 68 poles to the beginning

John Edgerton
Jones Painter } Hl
Bartlett Perry } Mk

William Barlow DS
February 20th 1812
July 19th 1803

Surveyed for Benjamin Wynkoop a p.c. 200 acres of land on part of a Military Warrant No 617 on the Waters of Paint Creek - Beginning at three Ash's, North West Corner to said Wynkoop Survey No 3018. thence North his line N70 E200 poles to two White Oaks and two Black Gums, thence N20 W160 poles to a Beech, Sugar tree and a Poplar, thence S70 W200 poles to a Hickory, Sugar tree, and a Beech, thence S20 E160 poles to the beginning

Henry Adams
Thomas Adams } Hl
William Ross } Mk

Nathl Massie DS
June 3d 1797
June 10th 1797



Surveyed for Marquis Calmes 450 acres of land on part of a Military Warrant N° 325, on the Water of Clear Creek, a branch of the Rocky Fork of Paint Creek - beginning at a Mulberry and the Black Gum, North East Corner to Samuel Evans Survey N° 2416, in the line of James Baytop's Survey N° 2325, thence with Evans line S 17 E 166 poles to an Elm and Walnut, thence N 64 E 500 poles passing the West Corner of Marquis Calmes Survey N° 2586, and with his line, crossing a branch at 50, and one at 135 poles to a Black Walnut and Sugar tree, North Corner to Calmes, thence S 17 W 90 poles to a Black Oak and Hickory, in the line of John Hayes Survey N° 2320, thence with his line, passing his Corner and with the line of Baytop's Survey S 73 W 497 poles to the beginning

Alexander Montgomery
Jeremiah Armstrong } Ch C
Ebenezer Washburn Mk

Nathl Massie DS
June 20th 1797
September 7th 1797

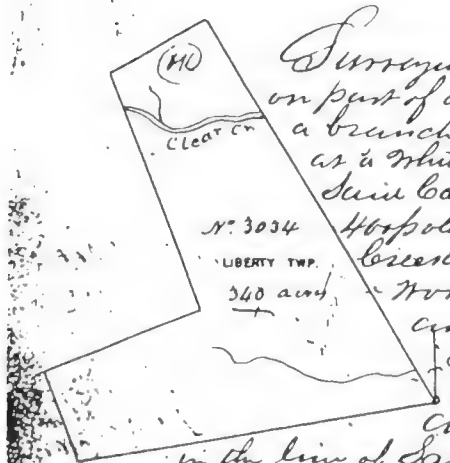

Surveyed for Marquis Calmes 340 acres of land on part of a Military Warrant N° 325, on Clear Creek a branch of the Rocky Fork of Paint Creek - beginning at a White Oak and Hickory, South West Corner to said Calmes adjoining N° 2586, running with his line N 26 W 40 poles, crossing a branch at 32, and Clear Creek at 290 poles to a Sugar tree and two Dog Woods, North West Corner to said Calmes and in the line of said Calmes Survey N° 3029, thence with the line of said Calmes Survey N° 3029 S 64 W 100 poles to an Elm and Walnut, Corner to said Survey, and in the line of Samuel Evans Survey N° 2416, thence with Evans, ~~line and other~~ line S 17 E 228 poles crossing the Creek at 192 poles to a White Oak, Gum and Dogwood, South East Corner to Evans thence with another line of said Evans Survey S 73 W 152 poles to an Elm and White Oak, South West Corner to said Evans and South East Corner to Samuel Evans Survey N° 2415, thence S 17 E 86 poles to a Black Oak, thence N 85 E 317 poles to the beginning

Jeremiah Armstrong
Alexander Montgomery } Ch C
Ebenezer Washburn Mk

Nathl Massie DS
March 2 1799
March 5th 1799

Surveyed for John Hanna a Tract of 700 Acres of Land on five Military Warrants N°s 2504, 2530, 2559, 4091 and 4409 on the Waters of the Rocky Fork of Paint Creek – Beginning at two Birchs and a Black Oak North Westerly Corner to Benjamin Wynkoop's Survey N° 3019, running N 20 W 271 poles to a Sugar tree and Ash, thence S 70 W 260 poles Crossing a Branch at 242 poles to a Sugar tree, Black Walnut and Hickory, thence S 20 E 131 poles with the Line of William McDonald's Survey N° 3135 Crossing a branch at 118 poles to a Sugar tree and three Birchs, South Easterly Corner to McDonalds, thence N 70 E 260 poles to a Birch in Wynkoop's Survey, thence North Same Line N 20 W 160 poles to the beginning

Michael Hain
Zachariah Taylor } Ch
Jacob Hain Mr

Duncan McArthur D.S.
December 6th 1798
December 10th 1798

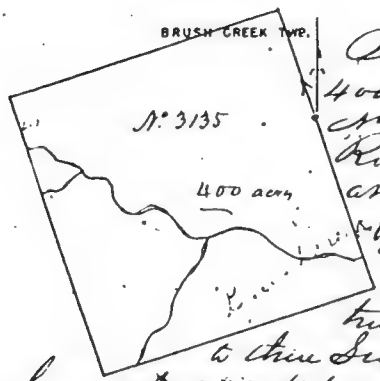

Surveyed for William McDonald a Tract of 400 Acres of Land on three Military Warrants N°s 3974, 4396 and 4412 on the Waters of the Rocky Fork of Paint Creek – Beginning at two Sugar trees and a Poplar, S 70 W 260 poles from two Birchs and a Black Oak, North Westerly Corner to Benjamin Wynkoop's Survey N° 3019, running N 20 W 160 poles to a Sugar tree White Oak and Beech, thence S 70 W 247 poles to three Sugar trees, thence S 20 E 260 poles Crossing a branch at 240 poles and enter at 86 poles to three Sassafras, thence N 70 E 247 poles Crossing a branch at 20 poles to a Sugar tree and three Birchs, thence N 20 W 160 poles, Crossing a branch at 16 poles to the beginning

Michael Hain
Zachariah Taylor } Ch
Jacob Hain Mr

Duncan McArthur D.S.
December 6th 1798
December 10th 1798

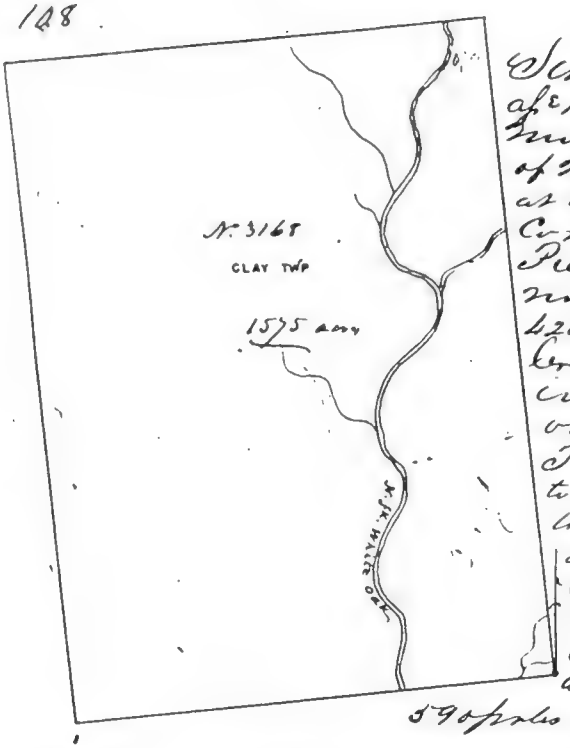

Surveyed for Abraham Buford 1575 acres of land on part of a Military Warrant No. 173, on the North fork of White Oak Creek - beginning at a Beech and Sugar tree, North East Corner to an Entry made for Samuel Pierce and John Lemon No. 3373. running with the line of said Entry S 82 W 420 poles crossing a branch and the Creek at 130 poles to a large Elm Oak and Beech & Maples growing from one root, North West Corner to James Tuttle's Entry No. 3366, thence S 8 W 560 poles to a White Oak, Hickory and Dogwood thence N 82 E 420 poles crossing the West Fork of the North Fork of White Oak Creek at 390 poles to two Sugar trees and a Beech, thence S 8 E 560 poles crossing the Creek at 200 poles a branch at 520 poles and one at 590 poles to the beginning

Abraham Kirtly
William Wall } C C
Moses Masterson MKr

Peter McArthur D S
October 10th 1798
November 26th 1798

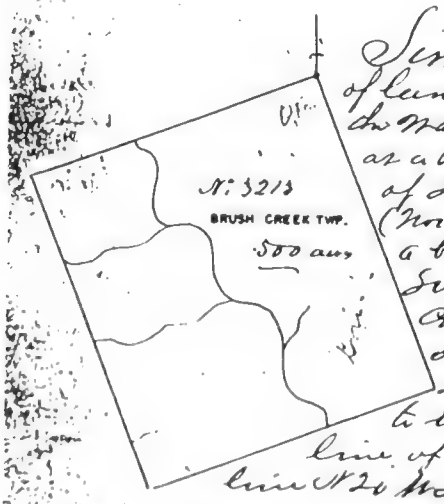

Surveyed for Henry Bedinger 500 acres of land on part of a Military Warrant No. 4627 on the Waters of the East Fork of Brush Creek - beginning at a Poplar and Walnut, North Westerly Corner of Thomas Worthington's Entry No. 3508 (now Mitchum) running S 70 W 267 poles across a branch at 170 poles to a White Oak and Sugar tree and Beech, thence S 20 E 560 poles crossing several small branches to three Sugar trees and a Hickory, thence N 70 E 267 poles crossing a branch at 166 poles to two Beeches and a Sugar tree in the line of Worthington's Entry, thence with said line N 20 W 560 poles to the beginning

James Russell
John Shain } C C
John McDonald MKr

Duncan McArthur D S
August 15th 1801
February 26th 1802

Surveyed for Jarrett Fleming of 1146 acres of land on a Military Warrant No 2480 and part of 2481, on the Waters of the Rocky Fork of Paint Creek. Beginning at two White Oaks and a Black Gum, North East corner to Adam Korps Survey No 2334 in the line of said Flemings Survey No 2269, thence with Korps line, passing his Corner, and in the line of Erasmus Gills Survey No 2892 N 81 W 867 poles, crossing a branch at 160 poles, an other 300, an other at 570 poles to three Black Gums in the line of Temple Elliotts Survey No 2511, thence with the line of said Survey, and with the line of a corner of said Elliotts Survey No 2512, passing his Corner, and with the line of Robert Bellands Survey No 2352 N 73 E 965 poles crossing a branch at 442 poles to a stake in the line of said Bellands Survey, thence S 14 W 422 poles passing the North West Corner of said Flemings Survey at 22 poles and with his line crossing a branch at 216 poles to the beginning

James Gordon }
William Martin } Hd Hosty McGhee Mrk

Nathl Mason DS
August 25th 1758
September 4th 1758

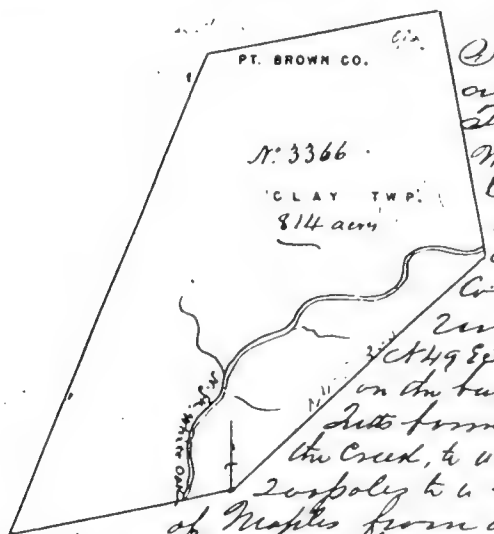

Surveyed for James Tutt, heir at law and legal representative of Saint Charles Tutt dec'd 814 acres of land in part of a Military Warrant No 369, on the North Fork of White Oak Creek - beginning at two Buckeyes and a Black Oak, North Easterly Corner to John Daniells Survey No 750 and Westerly Corner to said Tutts former Survey No 1616 running with said Tutts former lines S 49 E 300 poles to an iron wood and Birch, on the bank of the Creek, North Easterly Corner to said Tutts former Survey, thence N 8 W 220 poles crossing the Creek, to a Hickory Ash and Walnut, thence S 82 W 200 poles to a large forked Red Oak, and a bunch of Maples from one root, thence S 26 W 497 poles to a Middle Birch and Hickory, thence N 82 E 200 poles, crossing the Creek at 170 poles to the beginning

Abraham Keith }
William Hale } Hd
Moses Maslem Mrk

John Obanion DS
September 1st 1798
September 11th 1798



Surveyed for James Tutt, heir at law to Charles Tutt, dec.d 141¾ acres of land on part of a Military Warrant N° 369, on Flat Run a branch of the North Fork of White Oak Creek - beginning at an Ash, Beech and Sugar tree, Moberly & Scott and Ballings Survey N° 998 and in the line of John Williams Survey N° 752, running with Williams line, passing his Corner, and with the line of Jos. and Anderson's Survey N° 566 & 250 poles, crossing Flat Run at 190 poles to a White Oak, Ash and Beech, South East Corner to said Anderson, and in the line of John Bernards Survey N° 2959, thence with Bernards line N 82 E 110 poles, crossing a small branch at 109 poles to two small Sugar trees, a small Beech, and a large Beech North East Corner to said Bernards Survey, thence N 57 E 110 poles to a White Oak, Beech and a large Poplar, thence with the line of the aforesaid Scott and Ballings Survey N 55 W 288 poles crossing a small branch at 81, one at 141 Flat Run at 193, and a small branch at 198 poles to the beginning

William White
Charles Kelly
Nicholas Washburn

Williams Barton D.S
December 1st 1798
March 12th 1798

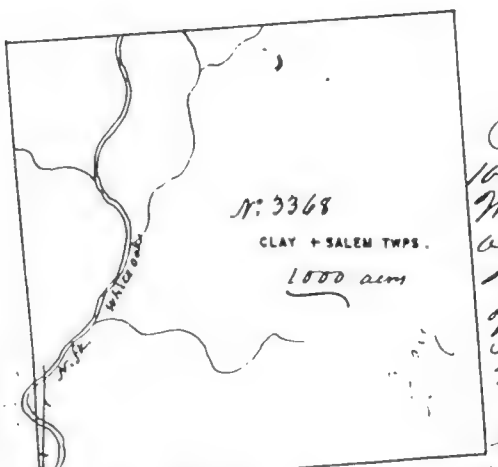

Surveyed for Abraham Buford 1000 acres of land on part of a Military Warrant N° 672, on the North Fork of White Oak Creek - beginning at a Sugar tree Beech and Dogwood, on the West side of the Creek, North East Corner to said Bufords former Survey N° 1465 running N 8 W 400 poles, crossing the Creek at 52, and at 92 poles, and a branch at 309 poles to two White Oaks and a Sugar tree, thence N 82 E 400 poles, crossing the Creek at 100, the branch at 168, and one at 208 poles to two Ash and a White Oak, Maples M, thence S 8 E 400 poles to two Black Gums and an Ash, thence S 82 W 400 poles crossing the Creek to the beginning

Alexander Lewis Moyles
Henry Dickey
John Lewis Moyles

Peter McArthur D.S
October 9th 1798
November 26th 1798

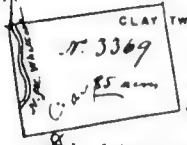

Surveyed for Abraham Buford ofs 88 a cres of land on part of a Military Warrant No 173, on the North fork of White Oak Creek - beginning at a Sugar tree, Beech and Dogwood, North East Corner to Said Bufords Survey No 1165, and South West Corner to Said Bufords Survey No 3368 on the West bank of the Creek, running S8E 100 poles, Crossing the Creek at 70 poles to three Sugar trees, thence N82, E 136 poles to two White oaks, thence S8 W 100 poles to three Ash's in the line of Said Bufords Survey No 3368, thence North Said line S82 W 136 poles Crossing the Creek to the beginning

Abraham Kelly }
William Hall } Hels
Moses Masterson } Mkr

Peter McArthur DS
October 10th 1798
November 26th 1798

Surveyed for Jeremiah Pierce ofs 200 a cres lying on a Military Warrant No 2828, on the North fork of White Oak Creek - beginning at two Sugar trees ~~and a Post North West Corner to Jeremiah Pierce's Survey~~ No a Beech and Dogwood on the South bank of the Creek North Easterly Corner to James Tutts Survey No 1116, and South Easterly Corner to Said Tutts Survey No 3366, running with the line of Tutts Survey No 3366 N8 W 134 poles Crossing the Creek to two Sugar trees and a Beech, thence N82 E 240 poles, Crossing the Creek at 63 poles to two Sugar trees and a Hickory, thence S8 E 134 poles to a White oak and Beech thence S82 W 240 poles to the beginning

George Gray }
Fredrick Lemon } Hels
Thomas Tomsly } Mkr

Peter McArthur DS
~~March~~ January 25th 1800
March 29 1800

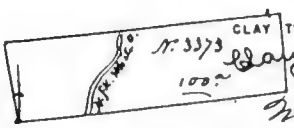

Surveyed for John Lemon ofs 100 acres of land on a Military Warrant No 4005 on the West fork of White Oak Creek - beginning at two Sugar trees and a Beech, North West Corner to Jeremiah Pierce's Survey No 3373, and in the line of James Tutts Survey No 3366, running with Tutts line N8 W 67 poles to a Walnut, Ash and Hickory, North Easterly Corner to Said Tutts, in the line of Abraham Bufords Survey No 3168, thence with Bufords line S82 E 240 poles Crossing the Creek at 100 poles to two Beech's and a Sugar tree, South East Corner to Buford, thence S8 E 67 poles to two Sugar trees and a Hickory, North East Corner to Said Pierce's Survey, thence with his line S82 W 240 poles, Crossing the Creek at 177 poles to the beginning

George Gray }
Fredrick Lemon } Hels
Thomas Tomsly } Mkr

Peter McArthur DS
January 25th 1800
March 20th 1800



Surveyed for William Lindiman 172¾ acres of land on part of a Military Warrant No. 817. on the Waters of the North fork of White Oak Creek - beginning at a Birch Hickory, Dogwood and Red Oak, North East Corner of Robert Higgins Survey No. 826, and North West Corner to John Morris Survey No. 1058, running N 8 W 139 poles, crossing a branch at 14 poles, and one at 75 poles to two Birch and two Dogwood, thence S 82 W 200 poles crossing the Creek to an Elm and three Maple, thence S 8 E 109 poles to a White Oak, Swamp Oak, Black Gum and Maple, in the line of said Higgins Survey, thence North said line N 82 E 210 poles crossing the Creek at 144 poles, and a branch at 172 poles to the beginning

John Obannon DS
September 1st 1798
September 12th 1798



Surveyed for Francis Gray 150¾ acres of land on part of a Military Warrant No. 1925. on the Waters of the North Fork of White Oak Creek - beginning at two Birch and two Dogwoods, North East Corner to William Lindiman's Survey No. 3380, running N 8 W 124 poles, crossing a branch at 25 poles to two Elms and a tiny Black Hawes, on the East side of a branch, thence S 82 W 200 poles crossing the branch to three Hickories, and a Black Hawe, thence S 8 E 124 poles to an Elm and three Maples North West Corner to Lindiman, thence North his line N 82 E 200 poles crossing the Creek to the beginning

John Lowry
John Smith } LC
William Montgomery MSC

John Obannon DS
September 1st 1798
September 12th 1798

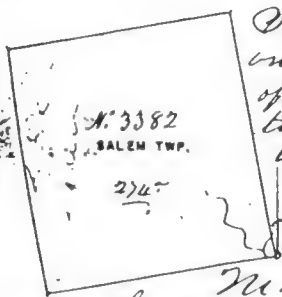

Surveyed for Joseph Jones 27¼ acres of land on part of a Military Warrant No. 1885 on the Waters of the North Fork of White Oak Creek - beginning at two Elms and two Black Hawes, North East Corner to Francis Gray's Survey No. 3381, running N 8 W 220 poles crossing a branch at 22 poles to a Maple, two Red Oaks and a Black Gum, thence S 82 W 200 poles to two Black Oaks, a Sassafras and Maple and White Oak, thence S 8 E 220 poles to three Hickories, and a Black Haw, Corner to Gray, thence North his line N 82 E 200 poles crossing a branch to the beginning

John Lowry
John Smith } LC
William Montgomery MSC

John Obannon DS
September 1st 1798
September 13th 1798



Surveyed for Jacob Brown 115 0/3 acres of land on part of a Military Warrant No 630. on the Waters of the North Fork of White Oak Creek – beginning at a Buck, Hickory, Dogwood and Red Oak, South Easting Corner to William Ludlum's Survey No 3380, North East Corner to Robert Higgins's Survey No 820 and North West Corner to John T. Mercer's Survey No 1098, running with Ludlum's and Francis Gray's lines S 8 W 260 poles crossing a branch at 14, one at 75, and one at 164 poles to two Elm, and two Black Haws Corner to Gray and South East Corner to Joseph Jones Survey No 382 thence N 82 E 177 poles crossing a branch at 168 poles to a Hickory two Dogwoods, and a Sassafras, thence S 8 E 260 poles to an Elm, two Hickories, an Ash, and a White Oak in the line of Said Mercers Survey, thence with Said line S 82 W 277 poles to the beginning

John Lowry
John Smith } Hc
Wm Montgomery Mk

John Oberman DS
September 5th 1798
September 15th 1798

Surveyed for Joseph Jones 262 acres of land on part of a Military Warrant No 1889 on the Waters of the North fork of White Oak Creek – beginning at two Elms and two Black Haws, North East Corner to Francis Gray's Survey No 3381, North West Corner to Jacob Brown's Survey No 3383, and South East Corner to Said Jones's former Survey No 3382, running with Said Jones's line S 8 W 220 poles, crossing a branch at 22 poles to a Maple, two Red Oaks, and a Red Gum, North East Corner to Said Jones's former Survey thence N 82 E 191 poles poles, crossing a branch to a Sassafras, Elm Dogwood, and Hickory, thence S 8 E 220 poles, crossing a branch at 190 poles to a Hickory, Elm and Black Gum in the line of Jacob Brown's Survey, thence with Said line S 82 W 191 poles crossing a branch 1125 poles to the beginning

John Lowry
John Smith } Hc
William Montgomery Mk

John Oberman DS
September 5th 1798
September 15th 1798

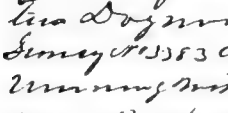

Surveyed for Catlorbell Minnis 52 acres of land on part of a Military Warrant No 2272 on the Waters of the North fork of White Oak Creek – beginning at a Hickory two Dogwoods and Sassafras, North East Corner to Jacob Brown's Survey No 3383 and North West Corner to Thomas Bourgin's Survey No 3385, running with Bourgin's line N 82 E 123 poles to a White Oak, Dogwood and Buck, North East Corner to Said Bourgin, thence S 8 W 65 poles crossing a small branch to a Maple Dogwood and Hickory thence S 82 W 123 poles to a Dogwood, Hickory and Sugar tree, thence ~~S 8~~ S 8 E 65 poles to the beginning

John Lowry
John Smith } Hc
William Montgomery Mk

John Oberman DS
September 5th 1798
September 15th 1798

Surveyed for Richard Hall 112 acres of land on part of a Military Warrant N° 2260 on the North Fork of White Oak Creek - beginning at a Dogwood, Hickory and Sugar tree, North West Corner to Allowhee Minnis Survey N° 3386 running N 82 E 123 poles crossing a branch to a Maple Dogwood and Hickory, North East Corner to Sam Minnis survey N 8 W 146 poles to two Hickories, a White oak, and a Maple, thence S 82 W 123 poles to a Sugar tree, two Hickories and a White oak ~~thence S 8 E 123 poles to a Sugar~~, thence S 8 E 146 poles to the beginning

John Lowry
John Smith } Hbl
William Montgomery MSC

John Obannon D.S
September 5th 1798
September 15th 1798



Surveyed for Seth Rawlings 200 acres of land on part of a Military Warrant N° 1691 on the Waters of the North Fork of White Oak Creek - beginning at two Hickories, a White oak, and a Maple, North Easterly Corner to Richard Hall's Survey N° 3387, running with his line, and Crossing thereof, S 82 W 210 poles to a Sassafras, Elm, Dogwood and Hickory North Easterly Corner to Joseph Jones Survey N° 3384, thence N 8 W 153 poles crossing a branch at 110 poles to a Dogwood and two Hickories, and a White oak, thence N 82 E 210 poles to three White oaks, and an Ash, thence S 8 E 153 poles to the beginning

John Lowry
John Smith } Hbl
William Montgomery MSC

John Obannon D.S
September 5th 1798
September 15th 1798

Surveyed for Thomas Warring, heir at law to Henry Warring dec'd. 100 acres of land on part of a Military Warrant No. 4182 on Lee's Creek - Beginning at two Dogwoods and Black Oak, North Westerly Corner to Joseph Parker's Survey No. 2557, and in the line of Smith Cummings Survey No. 2507, thence with Cummings line S 17 W 40 poles. Crossing a small branch at 188, and one at 210 poles to a Honey Locust, Elm, and Buckeye, 10 poles past Cummings Corner, on the South bank of Lee's Creek, thence N 73 E 40 poles Crossing the Creek at 8, at 158, and a branch at 205 poles to two Hickories, a Dogwood and Black Walnut, in the line of Richard C. Anderson's Survey No. 3579, thence with Same line S 17 E 40 poles, Crossing a small branch at 20 one at 84, and one at 130 poles to a forked White oak, Black Oak and Sugar tree, South Westerly Corner to Sam Anderson's Survey: thence S 73 W 40 poles, Crossing two small branches, one at 42 and one at 130 poles, passing Parker's Corner, and with his line to the beginning

William Lockard
Joseph Bell
Robert B Creery } H. C. Inst.

William Barton D.S.
April 9th 1801
June 18th 1801

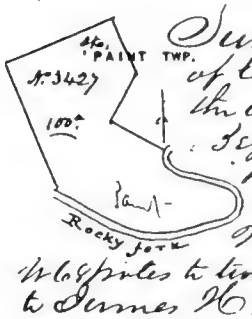

Surveyed for Bartholomew Fitzgerald a.t. 100 acres of land on part of a Military Warrant No. 3146 on the upper side of the Rocky Fork of Paint Creek.

Beginning at two White oaks, along a Dogwood, on a high bank of the Creek, in the upper line of Richard Taylor's Survey, running up the Creek, with the Meanders, South 18, S 70 E 68, South 12, S 80 W 94, N 86 W 68 poles to two Cedars and a White oak on a Cliff, leave Creek to James Hains Survey of 1860 acres, thence with his line N 25 W 128 poles, Crossing a branch to a forked White oak, thence N 65 E 104 poles to a forked White oak, and forked Dogwood, thence N 25 E 52 poles to three White oaks from one root in Taylor's line, thence with same line S 28 W 48 poles to two White oaks, two Dogwoods and a Gum, thence with a other of his lines S 62 E 53 poles to the beginning

Frederick Zimmerman
Joseph Bowman } H. C.
Isaac M Riley } Inst.

Duncan McArthur D.S.
May 8th 1801
March 1st 1802



Surveyed for Alexander Balm[redacted] 200 acres of land on part of a Military Warrant No 286 on White Oak Creek: beginning at an Ash and two Hackberries, North West Corner to Reuben Francisco's Survey No 2042, North East Corner to John Ritchie's Survey No 2042, and South West Corner to Robert Norris's Survey No 2046, running with Norris's line N 15 E 160 poles, crossing the Creek at 80, and at 100 poles to an Ash, Elm and Sugar tree, North East Corner to Norris, thence S 75 E 200 poles to a Stake, thence S 15 W 160 poles to an Ash and two Sugar trees, North East Corner to Francisco's, thence with his line N 75 W 200 poles to the beginning

John Neely
John Brillon } Chs
Robert Allison Mk

John Ombrum LS
November 16th 1798
November 21st 1798

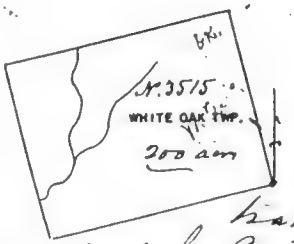

Surveyed for Elizabeth Carr, administratrix of Joseph Carr, decd, 200 acres of land on part of a Military Warrant No 3454, on the Waters of the East Fork of White Oak Creek - beginning at two Ash's and a Sugar tree, North East Corner of Thomas Waring's Survey No 3390, running with his line S 75 W 200 poles to two Birch and a Dogwood in said line, and South East Corner to Nicholas Long's Survey No 1579, thence with Long's line N 15 W 160 poles, crossing a large branch at 34 poles to a Sugar tree and two Ash's, North East Corner to Long, thence N 75 E 200 poles, crossing a branch to an Elm, and White Oak, thence S 15 E 160 poles to the beginning.

William White
Charles Hall } C C
Nicholas Washburn Mk

William Barlow LS
December 27th 1798
December 28th 1798

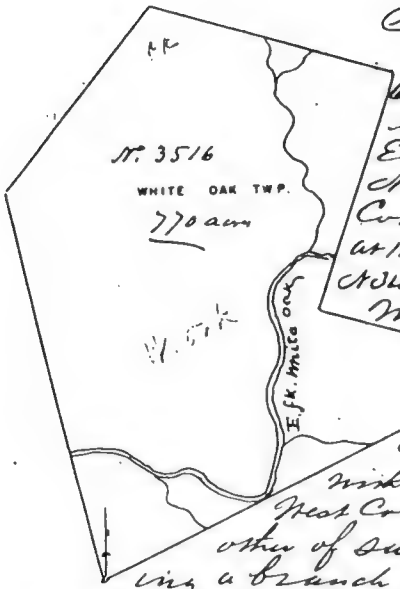

Surveyed for Walker Baylor 770 acres of land in part of a Military Warrant No 628 on the East Fork of White Oak Creek - beginning at two Sycamores, and a Hickory, South East Corner of Thomas Waring Survey No 3396, running West Warings line one Corner thereof N 15 W 360 poles, crossing the Creek at 118 poles to an Elm, Beech, and White oak, thence N 34 E 212 poles to three small Sycamore trees, and a White Oak, thence S 75 E 222 poles crossing a branch at 100, and one at 183 poles to three Birches thence S 15 W 228 poles crossing the Creek at 175 poles, passing the Corner of Phillips Buckners Survey No 2051 at 40 poles, and with his line to two Sycamore trees, and a Beech West Corner to said Buckner, thence with an other of said Buckners lines S 75 E 178 poles crossing a branch at 134 poles to two Sycamore trees, and a White oak, South Corner to Buckner, thence S 61 W 410 poles crossing a branch at 8, one at 152, passing a bend of the Creek at 260, and crossing a branch at 324 poles to the beginning

William White
Charles Hale } Chs
Nicholas Washburn Mkr

William Barton DS
December 27th 1798
December 28th 1798

Surveyed for Walker Baylor 80 acres of land on part of a Military Warrant No 628, on the waters of the East Fork of White oak, beginning at a Sycamore, Marcus W B on the South bank of the Creek, in the line of said Baylors Survey No 3516, running S 61 W 80 poles, crossing a branch at 60 poles to a Birch, Cherry tree and Sycamore tree, in said Baylors former line, thence S 29 E 60 poles to a Dogwood, Elm, Birch and Cherry tree, on a small branch, thence N 61 E 160 poles crossing a branch at 16 and one at 120 poles to a Hickory, Poplar, Birch and Dogwood, thence N 29 W 80 poles to two Sycamore trees in Baylors former line, thence with said line S 61 W 80 poles to the beginning

John Egnew
Caius Board } Chs
Joseph Lapsley Mkr

William Barton DS
April 26th 1799
July 30th 1799

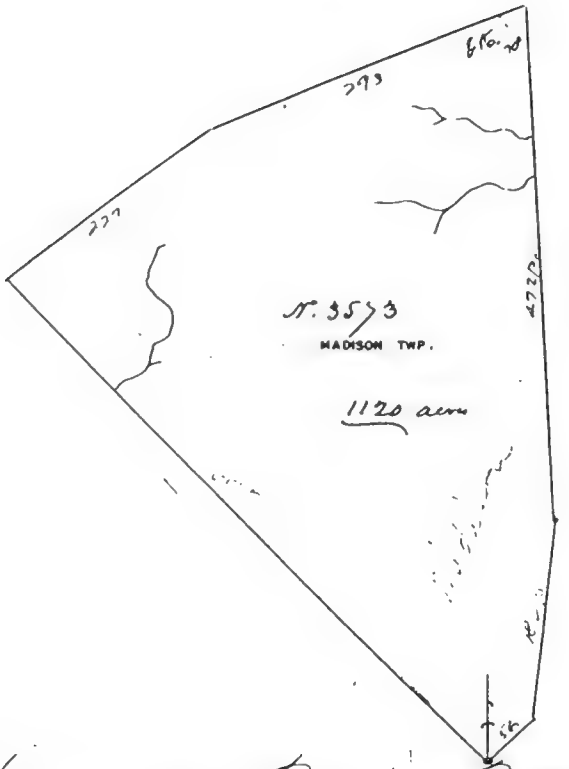

Surveyed for Richard Bibb, a p.e. 1120 acres of land on part of a Military Warrant No 3069 on the Waters of Paint Creek.
Beginning at two Hickories and a Mulberry, lower back Corner to a Survey made for David Reddick &c. No 1830, running with their line N 45 W 600 poles crossing a branch at 408 poles to two Hickories and Ash, upper back Corner to said Reddick &c. No 1830 and Corner to said Bibb's No 1831 thence with the line of their Survey No 1831, N 61 E 227 poles to two White oaks and a small Ash, lower back Corner to Survey No 1831 thence N 66 E 290 poles to a Black Oak, White oak and Dogwood, upper back Corner to Thomas Holt's Survey 667, thence with Holt's line S 4 E 472 poles crossing a branch at 10 and one at 130 poles to Elms and Ash, lower back Corner to said Holt, and upper back Corner to William Gorgis Survey No 458, thence with his line S 6 W 182 poles to a Hickory and two Dogwoods in Gorgis line, S 45 W 56 poles the beginning.

Abraham Thomas }
George Nailor } C.C.
John Edgerton } Test

Neehl Mafin D.S.
March 2d 1799
March 19th 1799

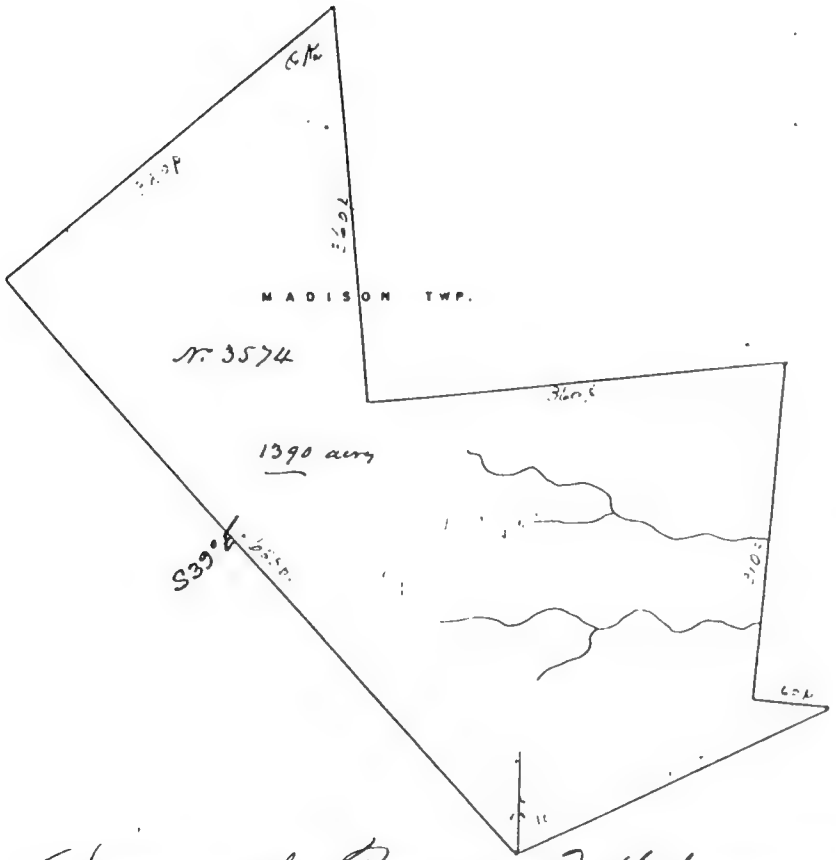

Surveyed for Richard Bibb a.t. 1390 acres of land in part of two Military Warrants No 3069 and 3133, on the Waters of Paint Creek Beginning at two White Oaks and a Small Ash, bounded Corner to a Survey made for David Reddick & Co. No 1839 and Corner to Said Bibbs Survey No 3573, running with Said Bibbs former lines N 46 E 293 poles to a Black Oak, White Oak, and a Walnut Sapling Corner to Said Bibb, and upper back Corner to Thomas Hobbs Survey No 667, and in the line of Calvin Hill Minnis's Survey No 1650, thence with Minnis's line N 83 W 160 poles to two White Oaks and a Dogwood bounded Corner to Minnis, thence with an outer of said Minnis line N 7 E 310 poles Crossing a branch at 76 and one at 160 poles to a black oak, and Sugar tree, upper back Corner to Minnis, thence with the line of Joseph Eggleston's Survey No 721, S 86 W 360 poles to two White oaks, South West Corner to Eggleston, thence N 4 E 360 poles to a Black Oak, White Oak and Dogwood, in the line of said Eggleston's Survey, thence S 57 W 380 poles to two Dogwoods and a Red Oak, North Corner to Phillip Hupp's Survey No 1841, thence with said Hupp's line passing his Corner, and with the line of the Survey of David Reddick & Co. S 39 E 685 poles to the beginning

Abraham Thomas } C C
George Stanton
Levin Edgerton Mkr

Nathl Massie L.S.
March 1st 1795
March 15th 1795

120.

430P.

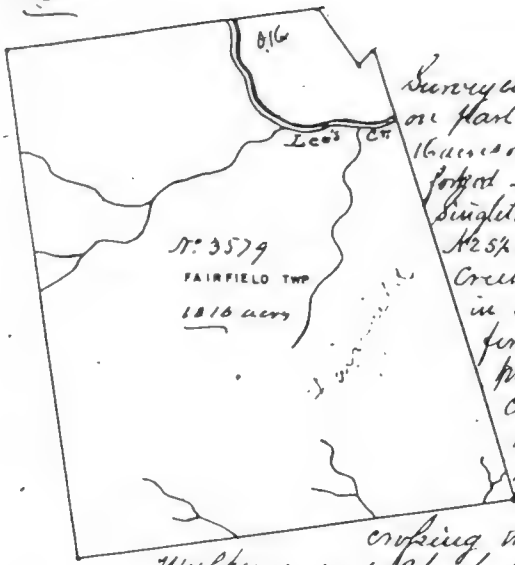

Surveyed for Richard C. Anderson, a tract of 1016 acres of land on part of several Military Warrants, 1000 acres in lieu of 16 acres on 227 on Lee's Creek. Beginning at a Hickory and forked Dogwood, Southwesterly corner to Anthony Singletons, survey No 2514 proceeding with Singletons line N 25 W 430 poles crossing a small branch at 20 and Lee's Creek at 364 poles to a lynn, Sugartree and Hickory, in said line and in the line of William Taliaferros, survey No 2720, thence with his line S 47 W 122 poles to a Dogwood, Elm, and Sugartree, South corner to said Taliaferros, survey, thence with another line of said survey N 45 W 164 poles to two Black Ash, a Hickory, and a large White Oak, in said line, thence S 73 W 276 poles crossing the creek at 77 poles to two Black Locust, a Mulberry, and Black Ash, thence S 17 E 470 poles crossing a branch at 90 one at 154 and one at 200 poles to a forked White Oak, Black Oak, and Sugartree: thence N 73 E 385 poles crossing a small branch at 135 one at 289 and one at 367 poles to the beginning.

William Lockard
Joseph Bell } F.C.
Robert B. Lamy W.K.S.

William Barlow D.S.
April 4th 1801.
June 15th 1801.

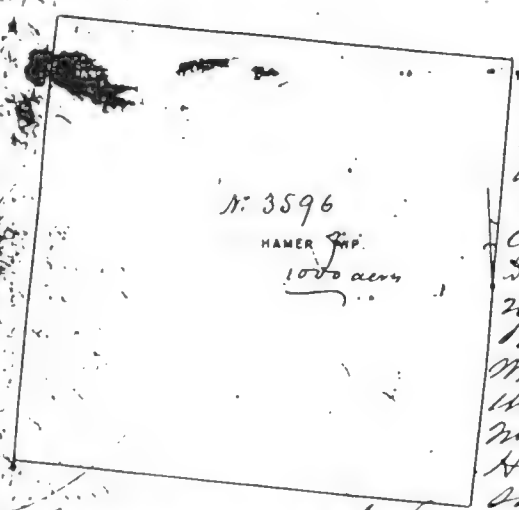

Surveyed for the representatives of Charles Lewis dec'd 1000 acres of land on part of a Military No 4688, on the Waters of the East fork of White Oak Creek - beginning at two Hickories and a Red Oak, South West Corner to Henry Hospis Survey No 3660 running thence S 9 W 200 poles to a Hickory, Black Oak, and Dogwood, thence N 81 W 80 poles to an Elm and a White Oak thence N 9 E 400 poles to a Hickory and a White Oak, thence S 81 E 400 poles to a Hickory in the line of Henry Hospis Survey, thence with said line S 9 W 200 poles to the beginning

Christian Blume
William Craig } Ch
Walter Craig } M.C.

Joseph Kerr D.S.
June 3d 1800
January 27th 1801

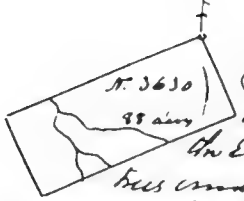

Surveyed for Benjamin Grimes a Tr. 88 acres of land on part of a Military Warrant No. 2656, on the Waters of the East Fork of White Oak Creek - beginning at two Sugar trees corner to White Oak, Southerly Corner to Phillips Birch survey No. 2051 and a South Easterly Corner to Walker Baker's survey No. 3516, running with Baylor's line S 61 W 180 poles, crossing a branch at 8, and one at 152 poles to Sugar trees and a Cherry tree in Baylor's line, and Westerly Corner to David Baylor's survey No. 3517, thence S 29 E 80 poles to a Hickory, Poplar Birch and Dogwood, Corner to David Baylor, and Northerly Corner to Lawrence Teat's survey of 150 acres, thence N 61 E 180 poles, crossing a small branch at 38, and one at 88, and at 125 poles to three Hickories, thence N 29 W 80 poles crossing a branch to the beginning

John Egnew
David Boak } Ch.
Joseph Lapsley Ms.

William Barlow D.S
July 7th 1795
July 30th 1795

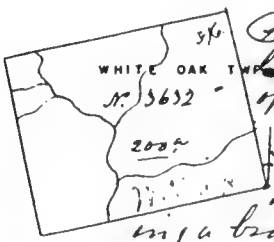

Surveyed for Anthony Haden a Tr. 200 acres of land on a Military Warrant No. 2506, on the Waters of the East Fork of White Oak Creek - beginning at an Elm Birch and a White Oak, Northeasterly Corner to Elizabeth Carr's survey No. 3515, and a Westerly Corner to Walker Baylor's survey No. 3516, running N 15 W 160 poles, crossing a branch at 58 poles to an Ash, Black Walnut, Mulberry and Dogwood, thence S 75 W 200 poles, crossing a large branch at 61 & one at 174 poles to a White Oak, Dogwood & two Sugar trees, thence S 15 E 160 poles, crossing a branch at 28 and one at 140 poles to a Sugar tree and the Ash, Northeasterly Corner to Nicholas Simpson's survey No. 1579 and a Northwesterly Corner to Elizabeth Carr's survey, thence with her line N 75 E 200 poles, crossing the branch to the beginning

John Egnew
David Boak } Ch. C
Joseph Lapsley Ms. C

Wm Barlow D.S
July 2 1795
July 30th 1795

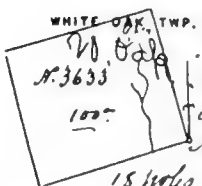

Surveyed for John Spotswood 100 acres of land on part of a Military Warrant No. 597 on the waters of the East fork of White Oak Creek. Beginning at a white Oak, Dogwood, and two Sugar trees northwesterly corner to Anthony Haden's survey, running S 75 W 134 poles crossing a branch at 18 poles to two Bucks and an Elm, thence N 50 W 20 poles to a Red Oak and Hickory, thence N 75 E 134 poles to three Bucks, and a Hickory, thence S 15 E 120 poles to the Beginning.

William Barlow, D.S.
July 5th 1799
August 1st 1799

John Egnew
David Boak } C.C.
Joseph Lapsley Ms. C.

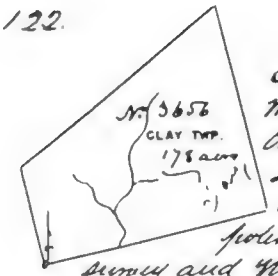

Surveyed for William Zearles. 178 acres of land on part of a Military Warrant N.º 2570 on the waters of the East fork of White Oak Creek. Beginning at three Beeches and a White Oak in the line of said Zearles. Survey N.º 3655 and Northwest corner to Elizabeth Evans. Survey N.º 3514 running N 75 E 200 poles crossing a branch at 67 poles to two Beeches and a Dogwood. Northeast corner to said Evans survey and Northwest corner to George Eskridge's Survey N.º 3392. thence S 15 W 192 poles to a Stake in the line of Scott and Bolling's. Survey N.º 793. thence S 49 W 222 poles to two Beeches and a Black gum. in said line and corner to said Zearles. Survey. thence with said Zearles former line S 15 E 95 poles to the beginning.

William White }
Charles Hall. } C.C.
Nicholas Washburn. Ill. Ill.

William Barlow. D.S
July 12th 1799.
July 31st 1799.

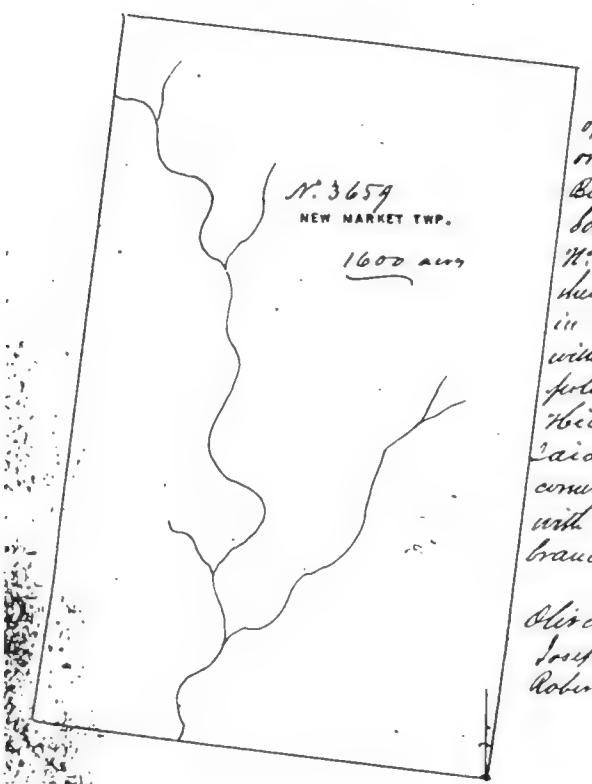

Surveyed for Henry Maple. a.t.º 1600 acres of land on part of a Military Warrant N.º 4571 on the waters of the East fork of White Oak Creek Beginning at two White Oak and a Black Oak South west corner to Erasmus Gills. survey N.º 2591 running with his line and the course thereof. N 9 E 642 poles to a Black Oak and White oak in the line of Thomas Parkes, Survey. N.º 2304. thence with his line and the course thereof S 90 E 642 poles crossing a large branch at 70 poles to two Hickories. and two Maples. in the line of said Parkes. survey N.º 2303 and Northwest corner to Erasmus Gills. survey N.º 2593. thence with his line S 81 E 400 poles crossing a large branch at 130 poles to the beginning.

Oliver Rose. }
Joseph Beam. } C.C.
Robert Ralstone. Ill. Ill.

Joseph King. D.S
July 1st 1799.
July 4th 1799.

Surveyed for the Representatives of Charles Lewis. Dec^d 1000 acres of land on part of a Military Warrant N° 4658 on the waters of the East fork of Brush Creek. Beginning at a white Oak. Ash. and Dogwood. East corner to John Brooms survey N° 3594 running thence S 45 E 410 poles crossing a branch at 115 and no at 232 poles to three White Oaks thence N 29 E 400 poles to an Ash. and two White Oaks. thence N 67 W 400 poles to two White Oaks. and two Elms thence S 23 W 400 poles to the beginning.

George Nailor
Abram. Thomas } C.C.
John Edgerton. M.K.

Joseph Kerr. D.S.
July 1st 1799.
July 4th 1799.

Surveyed for Henry Mopin a pre. 1000 acres of land on part of a Military Warrant N. 4871. on the waters of White Oak Creek. Beginning at two Elms and an Ash. southwest corner to Thomas Parker's Survey N. 2304. running to the line N 96 E 400 poles to a White Oak and Walnut thence N 81 W 400 poles to a White Oak and Hickory. thence S 9 W 400 poles to two Hickories and a Red Oak. thence S 81 E 400 poles. crossing a branch at 60 poles to the beginning

Jeremiah Jones
George Miltzgerd } C.C.
Michael Shoppelwor.

Joseph Kerr. D.S.
July 1. 1799.
July 4. 1799.



Surveyed for Robert Rose 100 acres of land on part of a Military Warrant N° 1850 on the waters of Lees Creek a branch of the Rattlesnake fork of Paint Creek, Beginning at a Black Walnut, Elm. Black Ash. and Dogwood. East corner to Nathaniel Lucas's survey N° 4703 running S 45 W 92 poles to a Black Walnut. two Elms. and a Black Ash. South corner to said Lucas's survey and in the line of Swain Teagles survey N° 2298, thence S 39 E 160 poles crossing a small branch at 26 poles to a Black Oak. and Black Ash. in the line of said Teagles survey. thence N 51 E 108 poles to a Hickory. Dogwood. and Chinquapin. thence N 45 W 170 poles to the beginning.

William Lockard
Joseph Bell } C.C.
Robert B. Curry. M.K.

William Barlow. D.S.
June 5th 1811.
June 16th 1811



Surveyed for Robert Patterson a p^e 100 acres of land in a Military Warrant No 4345 on the waters of the West fork of White Oak Creek, beginning at two Sugartrees, an Ash, and Dogwood, where the old road from Williamsburgh to Chillicothe crosses Logans old Race running West 110 poles to two White Oaks, and a Maple, thence North 160 poles to a Hickory, White Oak, and Maple, thence East 100 poles to two White Oaks, thence South 160 poles to the beginning.

John Lemon.
John Craig } C.C.
Hugh Duckie. Mark.r

Peter McArthur. D.S.
Septr 30th 1799.
March 20th 1800.



Surveyed for William R. Bernard a p^e 200 acres of land on Military No 4330 on the Waters of the Rocky Fork of Paint Creek. Beginning at a Black Oak, Hickory and two Dogwoods, North West corner to John Clemson's survey No 2770 in the line of Adam Harp's survey 2334, running with Harp's line N 9 E 179 poles to a White Oak, Hickory and Gum, thence S 81 E 179 poles to a white Oak and Black Oak, thence S 9 W 179 poles to a Black Oak and Hickory in the line of said Clemson's survey thence with his line N 81 W 179 poles to the beginning

Christian Blemer
John Walker } C.C.
David Gamer Mark

Joseph Kerr D.S
September 11th 1809
September 18th 1809



Surveyed for Allen Latham a p^e 140 acres of land in part of two Military Warrants. 124 acres on No 1647 and 16 acres on No 5709 on the waters of the East fork of the Little Miami River, Beginning at a Hickory, and White Oak, Northwest corner to Simpson Foster's Survey No 3554, thence N 73 E 277 poles to two White Oaks, Northeast corner to said Survey, thence N 17 W 81 poles to two Hickories and a Dogwood, Southeast corner to Thomas Worline's Survey No 735, thence S 73 W 277 poles to a Hickory, his Southwest corner, thence S 17 E 81 poles to the beginning.

Noble Legg.
Daniel Legg } C.C.
N. D. Hendrick. Mark.r

E. P. Hendrick. D.S.
December 24th 1843.
December 27th 1843.

Surveyed for Andrew Woodrow abt 110 acres of land on a Military Warrant. No 892 on the Northwest side of the Ohio and on the waters of the East Fork Brush Creek Beginning at a White Oak, Hickory and two Dogwoods, Southeasterly corner of Wm. & Baly's survey. No 2762 running East 70 poles to a Poplar, White Walnut and Hickory, thence N 40 W 245 poles to a Black Oak and Chestnut Oak, thence S 79 W 68 poles to a White Oak, and two Dogwoods, Southeast corner to Richard Harris survey No 2774 and Northeasterly corner of Wm. & Baly's survey, thence with their line S 11 E 225 poles crossing a branch at 211 poles to the beginning

Frederick Boughner
James Hughey, C.C.
Wm. Gee, Wilson Ill. R.T.

Joseph Wm. D.S.
March 25th 1800.
June 20th 1800.

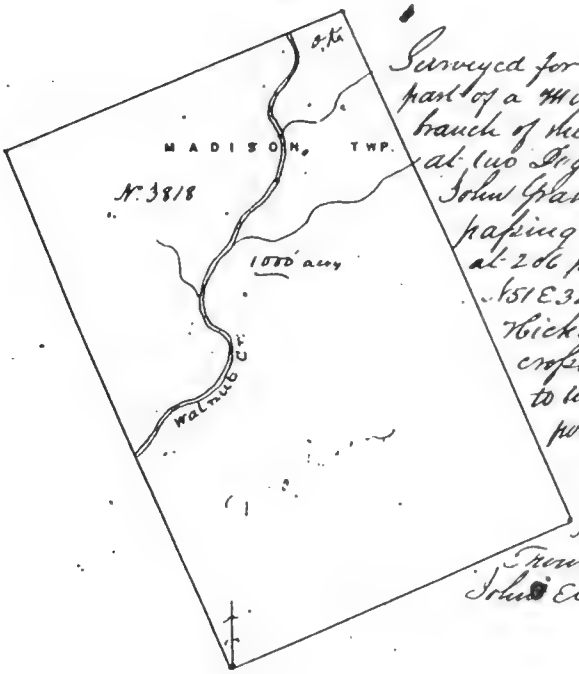

Surveyed for Henry Bedinger 1000 acres of land on part of a Military Warrant. No 291 on Walnut Creek a branch of the Rattle snake fork of Paint Creek Beginning at two Dogwoods, and a Red Oak, East corner to John Graham's survey No 4083, thence with his line passing his corner N 39 W 300 poles crossing the Creek at 206 poles to two White Oaks and a Hickory, thence N 51 E 320 poles crossing the Creek at 265 poles to two Hickories, and an Elm, thence S 39 E 300 poles crossing a branch at 70 and one at 160 poles to two Maples, and an Elm, thence S 51 W 320 poles to the beginning

Saml Mason D.S.
October 20th 1804.
February 14th 1805.

Seth Smith.
Thomas Wolverton C.C.
John Ellison jun. Ill. R.T.

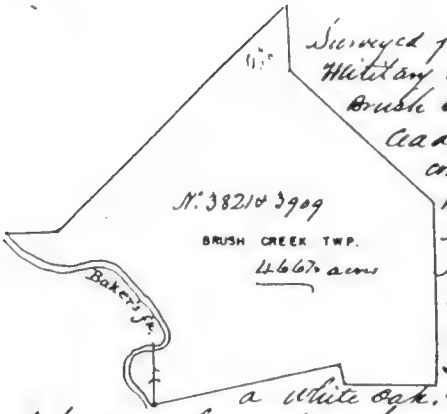

Surveyed for Abraham Bufore 466⅔ acres of land on part of a Military Warrant No 673 on the East side of Bakers fork of Brush Creek Beginning at a Sugartree, White Oak and Cedar on the East bank of the said creek upper corner thereon of Richard Hanvie's survey No 2774, running thence up the creek with the meanders thereof the courses N35W30, N25E14, N73E22, N8E10, N33W60, N66W32, S73W25, N71W22, N30W46 poles to an Ash, white Oak and Lynn, thence East 46 poles to an Elm, Hickory and Sugartree South corner to William Barlow's survey No 1619, thence with his line N45E284 poles to a White Oak, Hickory and Sugartree, thence S6E35 poles to an Ash and White Walnut, thence S45E176 poles to two Black Oaks and a Chestnut Oak, thence South 160 poles to a Black Oak, Chestnut Oak and White Oak, thence West 80 poles to a Gum, Sugartree and Hickory in Hanvie's line thence with said line N4W16 poles to a Lynn, Sugartree and White Walnut, Hanvie's upper bank corner thence with another of his lines S79W169 poles to the beginning

Frederick Baughman } C.C.
James Hughey
Ebenezer Walkham, Ml. K. T.

Joseph Tiffin, D.S.
August 15th 1800.
August 22nd 1800.

Surveyed for John Treckle, 100 acres of land on a Military Warrant No 592 on the head waters of the North fork of White Oak Creek, Beginning at a Sugartree, Ash and Hickory, 930 poles N82E from the Northwest corner of Henry Bowyer's survey No 595 and Southeast corner to Patrick Carnes, survey No 852, running N8W160 poles crossing the head branch of the North fork of White Oak Creek at 150 poles to two White Oaks and a Sassafras, thence S82W100 poles crossing the branch at 12 and one at 34 poles to a Hickory, White Oak and two Ashes, thence S8E160 poles, to two White Oaks and a Black Oak, thence N82E100 poles to the beginning.

Frederick Senor } C.C.
John Taylor
George Boswell, Ml. K. T.

Peter McArthur, D.S.
May 27th 1800.
November 27th 1800.



Surveyed for Dawson Treacle 100 acres of land on a Military Warrant No 667 on the head waters of the North fork of White Oak Creek, Beginning at two White Oaks and a Sassafras, northwest corner to John Treckle's survey No 3830 running N8W160 poles crossing a branch at 110 poles to two Hickories and a Dogwood, thence S82W100 poles crossing a branch at 76 poles to a Hickory, Sassafras and Dogwood, thence S8E160 poles to a Hickory, White Oak and two Ash, Walnut corner to John Treckle's survey, thence with his line N82E100 poles crossing a branch at 66 and one at 88 poles to the beginning.

Frederick Senor } C.C.
John Taylor
George Boswell, Ml. K. T.

Peter McArthur, D.S.
May 27th 1800.
November 27th 1800.

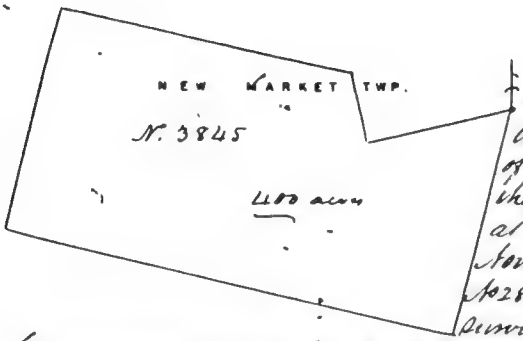

Surveyed for Henry Mafsie & Joseph Kerr a p.ce 400 acres of land on three Military Warrants No 1287, 2503, and 3381, on the waters of the Rocky fork of Paint Creek, and waters of the East fork of white Oak Creek, Beginning at a Red Oak, Ash and Elm, on a branch Northwest corner of Erasmus Gills, survey No 2892 and in the line of Temple Elliotts, survey No 2511 running thence with Elliotts line S73W128 poles to a white Oak, and two Hickories, Southerly corner of Elliotts, survey thence with another of his lines, N17W56 poles to three Black gums, thence N81W260 poles to two Elms, and a Maple, in the line of Thomas Parkers, survey No 2304, thence with Parkers line S9W210 poles to two Gums, and a white Oak, Northwest corner to Henry Mafsies, survey No 3659, thence with Mafsies line S81E400, poles to a Black Oak, and a white Oak, Northeast corner to Mafsies, survey in said Gills, line, thence with said Gills, line N9E210 poles to the beginning.

Oliver Robs,
St Clair Robs, C.C.
James Robs, W.M.K.T.

Joseph Kerr D.S.
June 14th 1800.
June 20th 1800.



Surveyed for Henry Mafsie & Joseph Kerr a p.ce 300 acres of land on three Military Warrants No 3827, 4176, & 4177, on the waters of the East fork of white Oak Creek, Beginning at two Black Gums in the line of Thomas Parkers survey No 2304 corner to Henry Mafsies survey No 3847 pushing with Parkers line and corner N81W345 poles leaving his Northwest corner at 234 poles to a Black Oak, white Oak, and Hickory, thence N9E200 poles crossing a branch at 24 poles to two Hickories, and a Dogwood, thence S81E108 poles crossing a branch at 84 poles to a Red Oak, Elm, and Dogwood in the line of Richard Howells, survey No 2427 to two Hickories and an Elm 34 Chains, thence with another line of Mafsies 15 chains leaving N336 150 poles thence with his line S17E116 poles to two Hickories, and a white Oak, near a drain Southeasterly corner to Howells and corner to Henry Mafsies, survey thence with Mafsies line S17E179 poles to the beginning.

Oliver Robs,
Jacob Mitzger C.C.
Adam Mitzger W.M.K.T.

Joseph Kerr D.S.
June 14th 1800.
June 20th 1800.

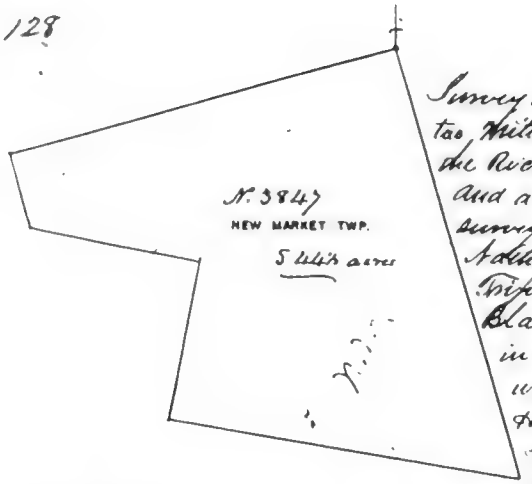

Surveyed for Henry Mapie, a.p. 5443 acres of land on two Military Warrants, No. 4972 & 4896 on the west side of the Rocky fork of Paint Creek. Beginning at two Hickories and a Black Oak, in the line of Thomas Elliotts survey No. 2510 and Southeasterly corner of Nathaniel Triplett's survey No. 2020, running with Triplett's line and course S73W330 poles to a Black Oak, thence S17E72 poles to two Black gums in the line of Thomas Parkers survey No. 2300 thence with Parkers line S81E152 poles to a Black Oak, Hickory, and Dogwood, Northeast corner to Parker thence with another of Parker's lines S9W150 poles to two Elms and a Maple, Northwest corner to Mapies & Kerr's survey No. 3846, thence with their line S81E305 poles to three Black gums in the line of Elliotts survey No. 2511, thence with his line N1760 406 poles to the beginning.

Joseph Kerr D.S.
June 19th 1800.
June 20th 1800.

Oliver Rep.
Jacob Milligan C.C.
Adam Milligan M.K.R.

Surveyed for Henry Mapie & Joseph Kerr a.p. 1000 acres of land on part of a Military Warrant No. 4920 on the East fork of White Oak Creek. Beginning at two White Oaks and two Dogwoods, at the intersection of the line of Thomas Parkers survey No. 2303, with the line of Erasmus Gills survey No. 2593, running with Parkers line N81W300 poles to a large white Oak, thence S9W400 poles crossing a large branch at 33 at 50 and at 170 poles to a Beech, thence S81E400 poles crossing the creek at 52 and a branch at 160 poles to a Hickory and Gum in the line of Cornelius Skinners survey No. 1853, thence with said line and the line of said Gills survey N9E400 poles crossing a bend of the creek at 348 poles crossing the creek at 360 poles to the beginning.

Joseph Kerr D.S.
December 5th 1800.
June 27th 1801.

John Davidson
Daniel McGinn C.C.
Isaac Collins M.K.R.

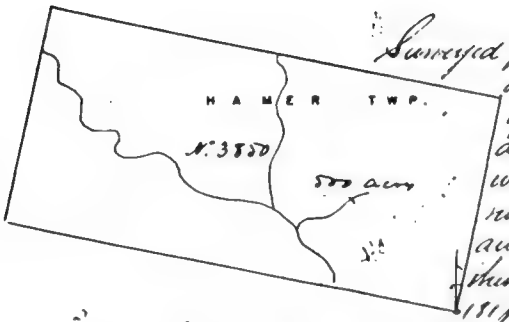

Surveyed for Henry Mafie & Joseph Kem. a Tract of 500 acres of land on part of a Military Warrant No 4920 on the waters of the East fork of White Oak Creek, Beginning at a forked White Oak, Gum, and Red Oak, South west corner to Thomas Parker's survey No 2303, running N 81 W 400 poles to a Maple, White Oak and Beech, thence N 9 E 200 poles to a White Oak, thence S 81 E 400 poles crossing a large branch at 181 poles to a Hickory, in said Parker's line, thence with said line S 9 W 200 poles to the beginning.

Joseph Kem. D.S.
June 24th 1800,
June 27th 1801.

Henry Edwards,
Lewis Summers, C.C.
Christian Bloom. M.K.T.

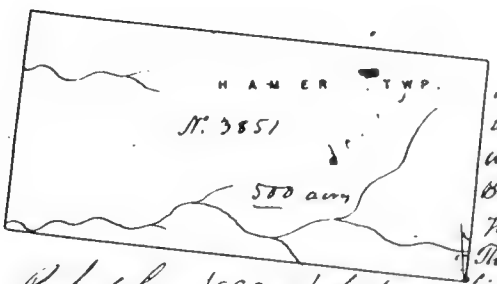

Surveyed for Henry Mafie & Joseph Kem 500 acres of land on part of a Military Warrant No 4920 on the waters of the East fork of the Miami, Beginning at a Black Walnut, and White Oak, Northeast corner to Henry Mafie's survey No 3660 and in the line of Thomas Parker's survey No 2304 running thence with Parker's line N 9 E 200 poles to a White Oak, two Hickories and a Dogwood, southwest corner to said Parker's survey, thence N 81 W 400 poles to two Hickories, and a Red Oak, Northeast corner to a survey in the name of the Representatives of Charles Lewis, dec^d No 3596, thence with their line S 9 W 200 poles crossing a branch at 46 poles and one at 196 to two White Oaks, and a Hickory, Northwest corner to said Mafie's survey thence with his line S 81 E 400 poles crossing a spring branch at 245 poles to the beginning.

Joseph Kem. D.S.
June 24th 1801.
June 29th 1801.

John Davidson,
Daniel McGinn, C.C.
Samuel Finley. M.K.T.

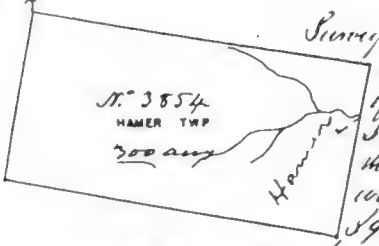

Surveyed for Leonard Wiebe, a p.ce 300 acres of land on pail of a Military Warrant N°1097 on the waters of the east fork of White Oak Creek, Beginning a low elm and white oak Southwest corner to the most Southerly survey made for the Representatives of Charles Lewis, Dec.d N°3396 running with their line S81E300 poles to a maple, in said line thence S9W160 poles crossing a branch at 38 poles to two Hickories and a Dogwood, thence N81W300 poles to a Black Oak and Hickory, thence N9E160 poles to the beginning.

Joseph Kerr S.S.
November 20th 1803.
March 5th 1806.

John Boston
Philip Giblers C.C.
David Hayes, Ill. K.S.



Surveyed for Tarlton Fleming 200 acres of land on a Military Warrant N° 2480, on the Waters of the North Fork of White Oak Creek — beginning at an Elm, two Hickories ~~and~~ an Ash, and White Oak, in the line of John J. Moore's survey N°1098, and South Eastern Corner to Jacob Bonnie's survey N°3363 running with Moore's N84W240 poles to a Dogwood, a Dogwood and a Sassafras, thence N82W123 poles to a White Oak, Elm and Beech, thence S8E260 poles to two White Oaks and a Sugar tree, North East Corner to said Moore's survey, thence with his line S82W123 poles crossing a branch at 15 poles to the beginning

Joseph Kerr S.S.
June 20th 1809
September 15th 1809

John Long Hol
John Smith
William Montgomery NWh



Surveyed for John Lines a p.ce 200 acres of land on a Military Warrant N°3995 on the waters of the East fork of Brush Creek, Beginning at three white Oaks South west corner to Thomas Jones, and others survey N°1269 and Southeast corner to Josiah Tawneyhills survey N°1326, thence with Tawneyhills line West 244 poles crossing a large branch of the East fork at 291 poles to a Sugartree and white Oak, thence S9W110 poles crossing the large branch at 6 poles and the line run between the counties of Highland, and Adams, by Walton branch at 95 poles to two white Oaks thence East 214 poles crossing two branches to two White Oaks and two Dogwoods, thence N9E110 poles crossing the Cemetery close to the beginning.

Joseph Kerr S.S.
March 10th 1811.
June 3rd 1816.

Christian Bloom.
James Roff S.C.C.
Aron Walson, Ill. K.S.

Surveyed for the Heirs and legal Representatives of John Hook dec'd 60 acres of land on part of a Military Warrant N.4169. on the waters of White Oak Creek

Beginning at two White Oaks. Northeast corner to Robert Patterson's Survey N.3787. Thence with his North line. West 106 poles. to a White Oak and Hickory Northwest corner to said Survey. Thence North 22 poles to a White Oak and Hickory in the south line of John & Matthew Hobson's Survey N.7055. Thence with said line East 17 poles to a Maple and Beech. southeast corner to said Survey. thence with another line thereof N 84 W 84 poles. croping a branch to a large Sugartree and Hickory. Thence East 100 poles. croping the branch to a Beech and White Oak. Thence South 104 poles to the beginning.

Samuel Workman }
John Workman } C.C.
Morris King W.

Matthew Bonner D.S.
September 1st 1831.
Septemb 28. 1831.

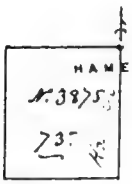

Surveyed for Daniel Bond. 73 acres of land on part of a Military Warrant N.4283. on the waters of White Oak Creek

Beginning at two Sugartree. an Ash and Dogwood. the beginning corner of Robert Patterson's Survey N.3747. Thence with his line West 100 poles to two White Oaks and a Maple. Thence South 118 poles to two White Oaks and a Sugartree. Thence East 100 poles to two Red Oaks. Thence North 118 poles to the beginning

John Colvin }
James Colvin } C.C.
Richard Collins. W.

David Collins. D.S.
May 26. 1817
August 16. 1823

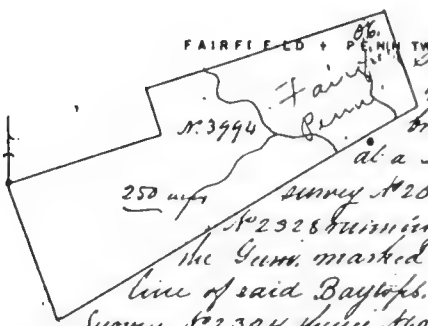

Surveyed for Jacob Springer 250 acres of land on part of a Military Warrant N.228 on the waters of Hardins Creek a branch of the Rattle snake fork of Paint Creek. Beginning at a Sugartree, and two Hickories, in the line of Jacob Parker's survey N.2057. and northeasterly corner to Samuel Baylor's Survey N.2328 running S21 E130 poles to two white Oaks. and a Black gum the Gum. marked D. & Black Ash. not connected. marked W.D. in the line of said Baylor's survey and northwesterly corner to Michael Fielys. Survey. N.2324 thence N60 E360 poles crossing a large branch at 255 and a small branch at 330 poles to a Hickory. and two Dogwoods. in the line of said Fielys Survey thence N17 W94 poles to two large white Oaks. a Hornbeam and Maple. on a small drain in the line of Samuel Brooks Survey N.4117. thence with his line S73 W219 poles croping a large branch at 179 poles to two Hickories. and three Dogwoods. Southwesterly corner to said Brooks. Survey on the line of said Parkers. Survey thence with his line S17 E42 poles to a Dogwood. and Red Oak. Southeasterly corner to said Parkers. Survey, thence with another of his lines S73 W143 poles to the beginning.

William Barlow. D.S.
October 1st 1804.
October 2nd 1804.

Jonah Wright }
Joshua Wright } C.C.
Samuel Haworth. W.W.

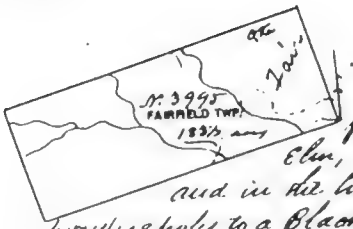

Surveyed for Jacob Springer 183⅞ acres of land on part of a Military Warrant No. 228 on the waters of the Rattle Snake fork of Paint Creek. Beginning at a Sugartree, Black Ash, and Elm, Northeastwardly corner to Michael Teagles Survey No. 2316 and in the line of Swem Teagles, Survey No. 2318 running with his line N 17 W 108 poles to a Black Oak, Dogwood, and Black Walnut westwardly corner to said Teagles Survey and in the line of Anthony Singletons Survey No. 3519. thence with said Singletons line passing his corner at 80 poles and with the line of Richard C. Andersons Survey S 75 W 272 poles crossing two small branches one at 45 and one at 176 poles to a Hickory, and two Black Ashes in said Andersons line. thence S 17 E 108 poles crossing two small branches one at 10 and one at 50 poles to two Black Ashes, and a white Oak, thence N 73 E 272 poles crossing a branch at 160 and one at 222 poles to the beginning.

William Barford D.S.
April 10th 1811.
June 16th 1811.

William Lockard
Joseph Bell } C.C.
Robert B. Curry, M.K.W.

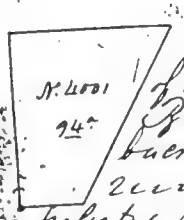

Surveyed for John Marks 94 acres of land on part of a Military Warrant No. 7 on the Waters of Brush Creek Beginning at two Black Oaks and a white Oak Corner to Abraham Burfords Survey No. 4662½ Acres 2 running East 50 poles to two Chestnut Oaks, thence N 24 E 180 poles to a Red Oak and white Oak, thence West 139 poles to two Chestnut and a Dogwood, thence South 160 poles to the beginning

Benjamin Mapie
Jesse Hoest
Zachariah Cornell

Nathl Mapie D.S.
April 10th 1812
April 10th 1812

Surveyed for Charles Weil 1533⅓ acres of land on part of a Military warrant, No 3237 on Leeds Creek, Beginning at two Black Ash, a Hickory, and large white Oak, in the line of William Talia ferrees, Survey No 2720 and Northwardly corner to Richard B. Andersons, Survey No 3379 running with said Andersons line S73W276 poles crossing Leeds creek at 77 poles to two Black locust a Mulberry, and Black Ash, westwardly corner to Andersons, Survey thence S17E70 poles to two Hickories, a Dogwood, and Black walnut in said Andersons line and northeastwardly corner to Thomas Warings Survey No 3411 thence with his line S73W400 poles passing a bend of the creek at 132 crossing a branch at 195 crossing the creek at 242, and at 392 poles to a Honey locust Elm, and Buckeye, Northwestwardly corner to said Warings Survey thence N17W450 poles crossing the creek at two and a small branch at 435 poles to a Black ash, Hickory, and a forked white Oak, in the line of Jacob Springers Survey No 1031, thence N65E102 poles crossing the branch at 19 at 35 and on at 84 poles to a White oak, Hickory, and Dogwood, South corner to Clement Biddles Survey No 2716, thence N77E378 poles crossing two branches to a White Oak, forked and three Elms, in the line of Thomas Ransdales, Survey No 1027, thence with his line and the line of Talia ferrees Survey S13E420 poles crossing a branch at 95 and another to the beginning.

Joseph Bell
William Lochard C.C.
Robert B. Cary, M.K.T.

William Barlow, S.S.
June 10th 1801.
June 18th 1801.

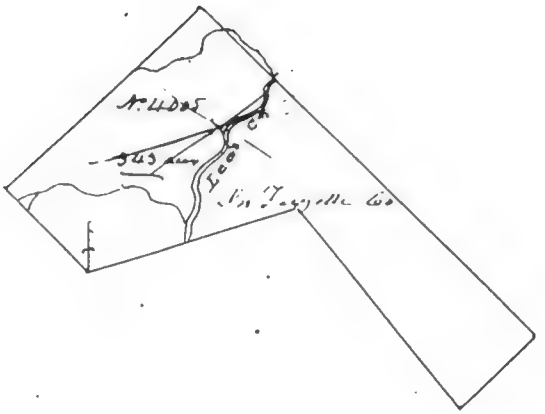



Surveyed for Nathaniel Lucas 612 acres of land on part of a Military Warrant No. 3363 on the waters of Lees creek, Beginning at two Black Ash and an Elm. in the line of John Bernards Survey No. 707 running N 45 E 50 poles enclosing a branch at 160 poles to a Sycamore Oak, Hickory, and Elm. in the line of James Berries. Survey No. 1064 and their corner to Clement Biddles, Survey No. 2716 thence S 45 E 280 poles to a White Oak, Hickory, and Sycamore. South corner to said Biddles Survey and corner to Charles Wells' Survey No. 4103. thence S 65 W 162 poles enclosing a branch at 15 one at 47 and one at 83 poles to a Black Ash, Hickory, and forked White Oak. Westwardly corner to said Wells. Survey and in the line of Jacob Springers. Survey No. 1051 thence N 17 W 64 poles enclosing a small branch at 42 poles & two Hickories, and a Black Walnut. North corner to said Springers. Survey thence S 45 W 434 poles enclosing three branches. to a Stake westwardly corner to said Springers Survey and in the line of said Bernards. Survey thence with said line N 45 W 189 poles enclosing a small branch to the Beginning.

William Lockard,
Joseph Bell, J.C.
Robert B. Berry, W.K.T.

William Barlow, Sur.
June 6th 1801.
June 15th 1801.

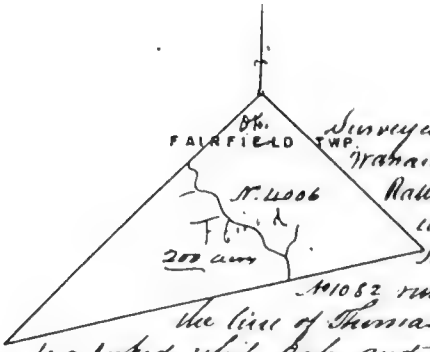

Surveyed for Robert Reff 200 acres of land on part of a Military Warrant, No 1850 on the waters of Fees Creek a branch of the Rattle Snake fork of Saint Creek, Beginning at a Dogwood White Oak and Hickory, East corner to Blanchet Biddles Survey No 2716 and in the line of Abraham Hills, Survey No 1082 running S45 E200 poles passing Hills corner and with the line of Thomas Randles, Survey No 1027 crossing a small branch to a forked white Oak and three Elms, North corner to Charles Wells, Survey No 4005 and in the line of Said Randales Survey, thence S7 W378 poles crossing a branch at 6 and a large branch to a White Oak, Hickory and Dogwood, corner to Said Wells, Survey, East corner to Nathaniel Lucas's Survey, No 4004 and South corner to Said Biddles, Survey, thence N45 E320 poles with Biddles line crossing a branch to the beginning.

William Bonland, D.S.
June 8th 1801.
June 16th 1801

William Lochard,
Joseph Bell, } C.C.
Robert B Barry, W.K.S.

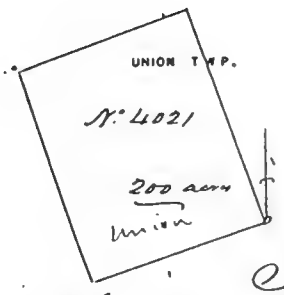

Surveyed for Andrew Boyce of Sc 200 acres of land on a Military warrant No 4918 on the Waters of the East Fork of the little Miami - beginning at an Elm and Honey Locust, South Westerly Corner to William Worsham's Survey No 1151, in the line of Ezekiah Morton's Survey, No 1131, thence with Mortons line S73 W160 poles, passing in northerly Corner 16 poles to an Elm and Maple, thence N17 W200 poles to three Dogwoods, thence N73 E160 poles to two Elms from one root, near a drain running westerly, in the line of Worsham's said Survey, thence with his line S17 E200 poles to the beginning

George Ross
Christian Bloom } Ele
Olin Ross Mrs

Joseph Kerr D.S.
May 12th 1808
February 10th 1808

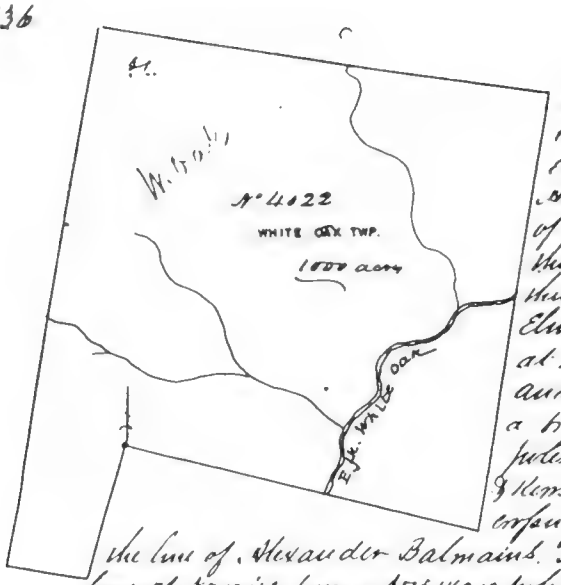

Surveyed for Joseph Kerr at his own proper land on a Military Warrant, No 3 in the East fork of White Oak Creek, Beginning at an Ash, Walnut and Sugartree, Northwest corner of Robert Norris, Survey No 2 &c. running thence with his line S 8 W 12 c poles to a Buck thence N 81 W 72 poles to two Gums and an Elm, thence N 9 E 50 poles crossing a branch at 220 poles to a large White Oak, Red Oak and a Black Walnut, thence S 81 E 110 poles crossing a branch at 198 poles to a Stake, thence S 9 W 60 poles passing the North west corner of Sealy & Kerr's Survey No 11438 and with their line crossing the creek at 180 poles to a Lynn in the line of Alexander Balmains Survey No 31135 thence with his line and the line of Norris Survey No 73 W 318 poles passing Norris North east corner at 115 poles and the Creek at 138 poles to the beginning.

Joseph Kerr D.S.
May 8th 1802.
June 3d 1802.

James Finley
Christian Blomer } C.C.
David Hayes M.R.V.

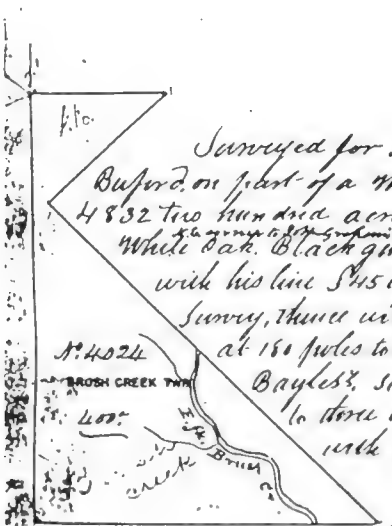

Surveyed for Abraham Buford & Thomas Worthington, 400 acres of land Buford on part of a Military Warrant No 573 and Worthington's Warrant No 4832 two hundred acres each on the East fork of Brush Creek, Beginning at a White Oak, Black gum and Dogwood, William Bayless Survey No 1819, thence with his line S 45 W 140 poles to three Sugartrees, West corner to said Bayless Survey, thence with another of his lines S 45 E 400 poles, crossing the creek at 180 poles to an Elm, Sugartree and Mulberry, South corner to said Bayless Survey, thence west 300 poles crossing the Creek at 100 poles to three White Oaks in the line of said Graham's Survey, thence with said line North 382 poles to the beginning.

Joseph Kerr D.S.
June 24th 1801.
July 1st 1801.

John Gordon
William Maupin } C.C.
William Hs Garah M.R.V.



Surveyed for Thomas Franklin a p^a 300 acres of land on part of a Military Warrant No 218 on the waters of the Rocky fork of Paint Creek. Beginning at three White Oaks from one Root, and an Elm. on a drain South west corner to Nathaniel Triplett's Survey No 470, running S73 W150 poles crossing a branch at 30 poles, and one at 55 poles to a Black Oak and Dogwood in the line of Henry Hafris & Joseph Kons. Survey No 3846, thence with their line, and the line of Richard Woolls, Survey, and in the line of Thomas Christies. Survey No 941, thence with his line N73 E150 poles to two Ashs. and an Elm. Northwest corner to said Triplett's Survey, thence with his line S17 E320 poles to the beginning.

Joseph Kerr. D.S.
June 23^d 1801.
July 3^d 1801.

Oliver Roff.
St. Clair Roff. } C.C.
Wm. Geo. Wilson. M.K.R.

Surveyed for James Horn a p^a 1860 acres of land on two Military Warrants No 3658, 3752, 4061, 4080, 4173, 4074, 4677, 4098, 4684, and part of 1613 on the Rocky fork of Paint Creek.

Beginning at two White Oaks, and an Ash. Northeast corner to James Brodus's Survey No 2894 thence with his line West 286 poles to a Cedar and White Oak, corner to Brodus thence with another of Brodus's lines North 140 poles crossing a branch at 10 poles to two Sugartrees, and a White Oak, corner to said Brodus. thence West 114 poles to two White Oaks, a Black Oak and Chinquapin. Northwest corner to said Brodus's Survey, and Southeast corner to John Moylands. Survey No 2516, thence with said Moylands. line passing his Northeast corner, and with the line of his Survey No 3501 North 480 poles to two White Oaks, and a Dogwood Northeast corner to said Survey and South corner to Daniel Blanks, Survey No 2895 crossing the Rocky fork at 94 at 180 and at 200 poles. thence N64 E372 poles crossing a branch at 290 poles to two Dogwoods, and a White Oak. East corner to said Blanks. Survey. thence S26 E380 poles to two Cedars, and a White Oak on the North bank of the Rocky fork, thence S13 W452 poles crossing the Creek at the corner to the beginning.

Nathl Hafris. D.S.
September 14th 1801.
September 17th 1801.

Alexander Montgomery,
Jeremiah Armstrong } C.C.
Ebenezer Washburn. M.K.R.

738



Surveyed for James Henry 216⅔ acres of land on a Military Warrant No 4347 and part of two Warrants No 1613, and 4712 on the waters of the Northern fork of Paint Creek. Beginning at two White Oaks and an Ash. standing corner to James Brodies Survey No 2894, thence with his line South 260 poles crossing a branch at 130 poles to a Sugartree, and Dogwood South east corner to Said Brodies. thence East 134 poles to a Hickory, and a Sugartree, thence North 260 poles to a large Black Oak, thence West 134 poles to the beginning.

Nath.l M'Afee, S.S.
September 18th 1811.
October 20th 1811.

Humphrey Montgomery.
Jeremiah Armstrong. } C.C.
Ebenezer Washburn. Ill.Ill.

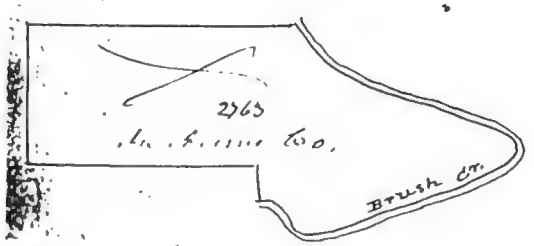

Surveyed for John Grahame a[illegible] 800 acres of land on part of a Military Warrant No. 4706 on the waters of the Rattle Snake fork of Raul Creek, Beginning at a forked Elm, and White Oak, North corner to Hardin & Grays Survey No. 1837 and East corner to William Blumy's Survey No. 1838, thence with Hardin & Grays line S 39 E 270 poles crossing a branch at 108 poles to a Dogwood, and two White Oaks, corner to Philip Happes, Survey No. 1841, thence with his line N 51 E 476 poles crossing a large branch at 334 poles to two Dogwoods, and a Black Oak, thence N 39 W 270 poles crossing a branch at 152 and a large branch at 206 poles to two White Walnuts, and a White Oak, thence S 51 W 476 poles to the beginning.

Duncan McKinzie,
Archibald Hill & Donald, C.C.
David Lowry, W.A.V.

Nath[illegible] Mason, D.S.
September 14th 1841.
September 17th 1841.

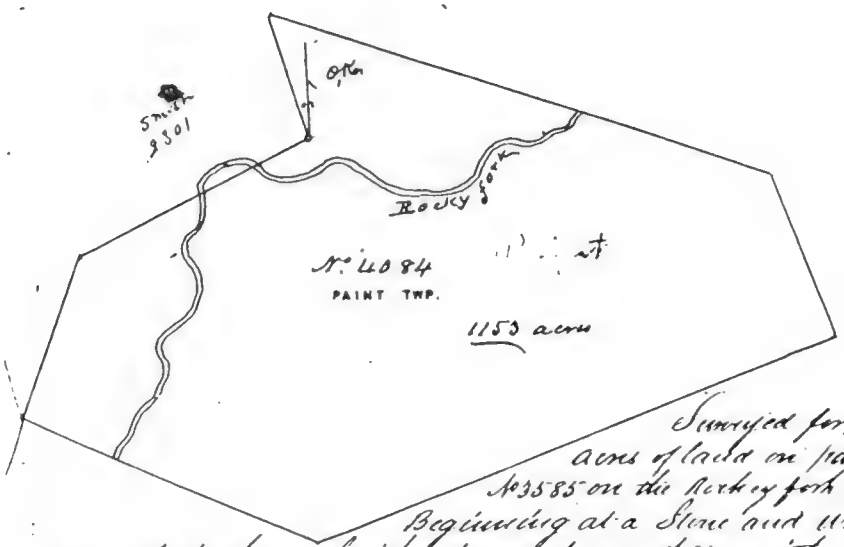

Surveyed for James Taylor a parcel of 153 acres of land on part of a Military Warrant No 3585 on the Rocky fork of Paint Creek.

Beginning at a Stone and White Oak. South eastern corner to Nathan Smiths, Survey No 2301, thence with his line S 40 W 223 poles crossing the Rocky fork twice and a branch to a Stone, a White Oak and Gum, at the intersection of the line of Smiths, said Survey and the line of Simon Sommers, Survey as run and marked, thence S 21 W 162 poles to two White Walnuts and a Sugartree, North corner to Richard Taylors, Survey No 3030, thence with his line S 64 E 285 poles crossing the Creek at 100 poles to a Hickory, Ash and Dogwood, East corner to said Taylors, thence N 70 E 494 poles trapping the West corner of Benjamin Winkoops, Survey No 3023 and with his line trapping his North corner and with the line of Henry Vaus, Survey No 3025 to two Dogwoods and a White Oak, Vaus, North corner, thence N 20 W 160 poles to a Black Hard Poplar, South corner to William S. Hawkins, Survey No 1936, thence with his line N 69 W 169 poles to a Stake in the line of said Smiths, Survey No 2301, thence with his line S 12 E 122 poles to the beginning.

James Taylor Sr. D.S.
December 13th 1847.
December 28th 1847.

R. T. Thornton
W. S. Berry, F.C.
Samuel Winston, Ch. Ch.

Surveyed for John Somers 114 acres of land on part of a Military Warrant N: 3385. on the waters of the Rocky fork of Paint Creek Beginning at a Hickory Ash and Dogwood. East corner to Richard Taylor's Survey N: 3030 and south west corner to said Somers survey N: 4084. Thence with said line N 73 E 87 poles to a Beech. Hickory and Sugartree. Northwest corner to Benjamin Hinlock Survey N: 3023. Thence with his line S 20 E 160 poles to two Swamp Ash Thence S 73 W 131 poles to a Gum. Hickory and Dogwood in the line of said Taylor's Survey. Thence with the same N 3 W 166 poles to the beginning

James Taylor D.S
October 10. 1822.
February 12. 1823

Samuel McCreary
John McCreary } C.C.
Samuel Winston. W.

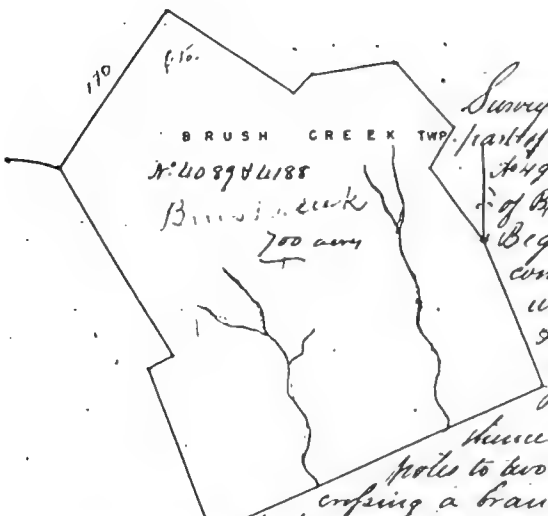

Surveyed for Duncan McArthur a: 700 acres of land on part of two Military Warrants. viz 300 acres on Warrant N: 4921 and 400 acres on Warrant N: 1841 on the waters of Brush Creek,

Beginning at a Poplar and Beech. Northwestwardly corner to Said McArthurs Survey N: 4136 running with the foot of the hills N 35 W 82 poles to a Hickory and Dogwood. thence N 25 E 160 poles to a White Oak. thence N 40 W 76 poles to a Poplar. thence S 80 W 78 poles to a Black Oak. thence S 45 W 20 poles to a Black Oak. thence N 55 W 130 poles to two Poplars and an Ash. thence S 35 W 170 poles crossing a branch at 50 poles to a Sugartree. thence S 30 E 200 poles to two Poplars. thence S 70 W 25 poles to a Poplar and Walnut. Northeasterly corner to Henry Bedinger's Survey N: 3213. thence with his line S 20 E 160 poles to a Beech. thence N 65 E 316 poles passing the westerly corner of John Reed and others Survey N: 800 at 70 poles and with their line crossing several branches to two Beeches and a Sugartree corner to said McArthurs Survey 4136 thence with the line of said Survey N 20 W 135 poles to the beginning.

John Morres.
Isaac M. Riley } C.C.
John McDonald. W.H.N.

Duncan McArthur. D.S.
May 25th 1812.
May 26th 1812.

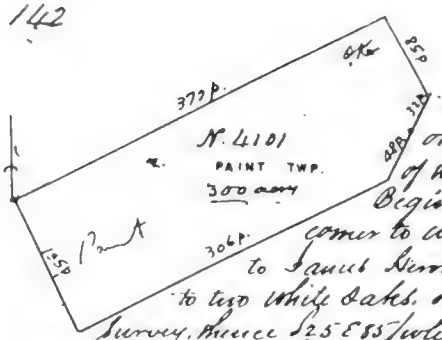

Surveyed for William Reynolds abt 300 acres of land on two Military Warrants, No 4450 & 4451 on the waters of the Rocky fork of Paint Creek.

Beginning at two Dogwoods, and a white Oak, Southwest corner to William Reynolds, Survey No 2104 and Northeast corner to James Dennis, Survey No 4081, thence with Reynolds line N 60 E 372 poles to two White Oaks, one of which is forked, Southeast corner to said Reynolds Survey, thence S 25 E 85 poles to three Black gums, thence S 28 W 32 poles to two White Walnuts, and a Sugartree, North corner to Richard Taylors, Survey of 560 acres No 3130, thence with his line S 26 W 48 poles to a Stake in said line, thence S 64 W 306 poles to a Hickory, in the line of James Dennis, Survey, thence with said line N 26 W 135 poles to the beginning.

Nath'l Mafie, D.S.
October 16th 1809.
October 20th 1809.

Hezekiah Montgomery,
Jeremiah Ambling, J.C.C.
Ebenezer Walkburn, M.K.T.



Surveyed for James Brush, 200 acres of land on a Military Warrant No 110 on the waters of Hardins Creek a branch of the Rattle Snake fork of Paint Creek.

Beginning at a Hickory, and two Black Ashes, in the of Richard C. Andersons, Survey No 3579 and Northwesterly corner to Jacob Springers, Survey No 3995 running S 17 E 100 poles crossing a small branch at 10 and one at 50 poles to two Black Ashes, and a White Oak, Southwesterly corner to said Springers, Survey, thence S 73 W 320 poles crossing a large branch at 280 poles to two Hickories, and three Dogwoods, in the line of Jacob Parkers, Survey No 2557, thence N 17 W 100 poles crossing the branch at 80 poles to a Sugartree and Hickory, Northeasterly corner to said Parkers, Survey and in the line of Thomas Wamings, Survey No 3411, thence with his line passing his corner and with the line of said Andersons, Survey N 73 E 320 poles crossing a small branch at 110 and one at 245 poles to the beginning

William Barlow, D.S.
January 29th 1814.
October 2nd 1804.

William Lockard,
Joseph Bell, J.C.C.
Robert B. Curry, M.K.T.

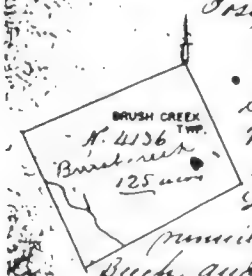

Surveyed for Duncan McArthur abt 325 acres of land on a Military Warrant No 4953 and final No 4952 on the waters of Paint Creek, in the waters of Brush Creek, Beginning at a Sassafras, Sugartree, and Lynn, Northwesterly corner to Thomas Stevens, Survey No 3134, running S 70 W 160 poles crossing the Lime Stone Road at 90 poles to a Beech, and Poplar, thence S 2 E 133 poles crossing a branch and the Road to two Beech and a Sugartree, in the line of Tim Reed and others Survey No 800, thence with said line N 65 E 161 poles crossing a branch to an Ash, two Hickories, thence N 20 W 120 poles to the Beginning.

Duncan McArthur, Pt.
February 27th 1807.
March 3rd 1807.

John Kupel,
John Strader, J.C.C.
John McDonald, M.K.T.

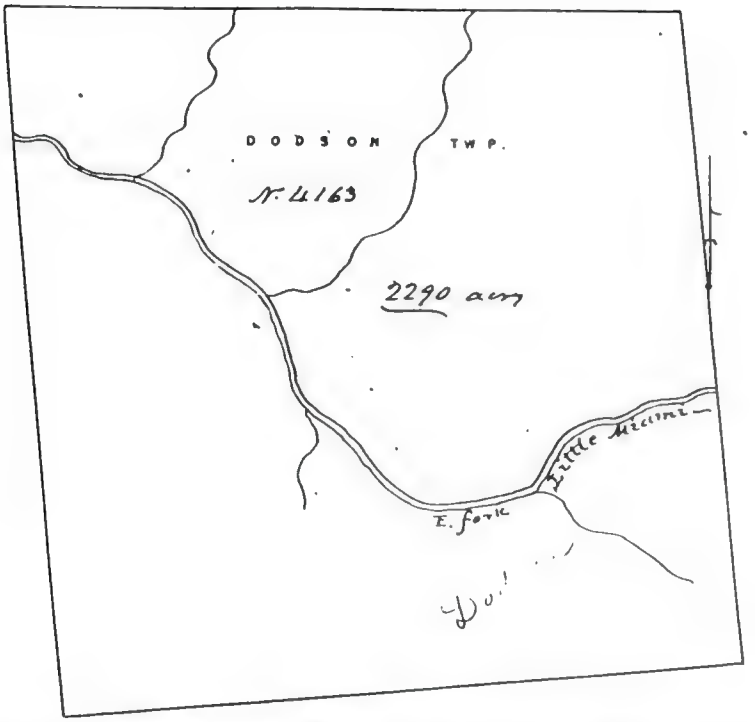

Surveyed for Robert Sayers. 2290 acres of land on two Military Warrants No. 3624. & 3625. and part of No. 623 on the East fork of the Little Miami.
Beginning at two Beeches, Northwest corner to Richard Woolfolks. Survey No. 2501 thence S 5 W 250 poles to a White Oak, and two Black Oaks, thence W 590 poles crossing a branch at 170 and one at 430 poles to one Ash, White Oak, and two Sycamores, thence S 5 E 645 poles crossing the East fork at 120 poles to a White Oak, Hickory, and Sycamore, thence N 85 E 587 poles to three White Oaks, in the line of Joshua Dodson's Survey No. 2499. thence with said line and with the line of said Woolfolks. Survey N 5 W 345 poles crossing the East fork at 250 poles to the beginning.

John Obannon. D.S.
May 15th 1802.
June 16th 1802.

Joseph Vanmeter
James Bunton. F.C.C.
Roger Wanron. M.K.T.

Surveyed for Elisha Williams, a's 500 acres of land on a Military Warrant, No. 11241 on the East fork of the Little Miami Beginning at two Sugartrees, and a Beech, Southeast corner to Richard Wolfolks Survey No. 2500 and Northeast corner to Joshua Dodsons, Survey No. 2499 running N 85 E 165 poles to a Dogwood, white Oak, and an Ash, thence N 5 W 420 poles crossing a branch at 220 and a large branch at the corner at the corner to five Sycamores, thence S 85 W 328 poles crossing the East fork at 40 and a branch at 210 poles to a White Oak, Beech and Dogwood, Northwest corner to John S. Williams, Survey No. 4164 thence with his line S 5 E 250 poles to two Sugartrees, and a Buckeye, Southeast corner to said Williams's Survey and in the line of said Wolfolks, Survey, thence with said line N 85 E 60 poles crossing the East fork at 14 poles to three Small Ash, in the Edge of a small Sycamore Northeast corner to said Wolfolks, survey thence with another of his lines S 5 E 171 poles to the beginning.

Joseph Vanmeter
James Burton, C.C.
Roger Warren, M.K.V.

John Bracken, D.S.
May 17th 1812.
June 16th 1812.

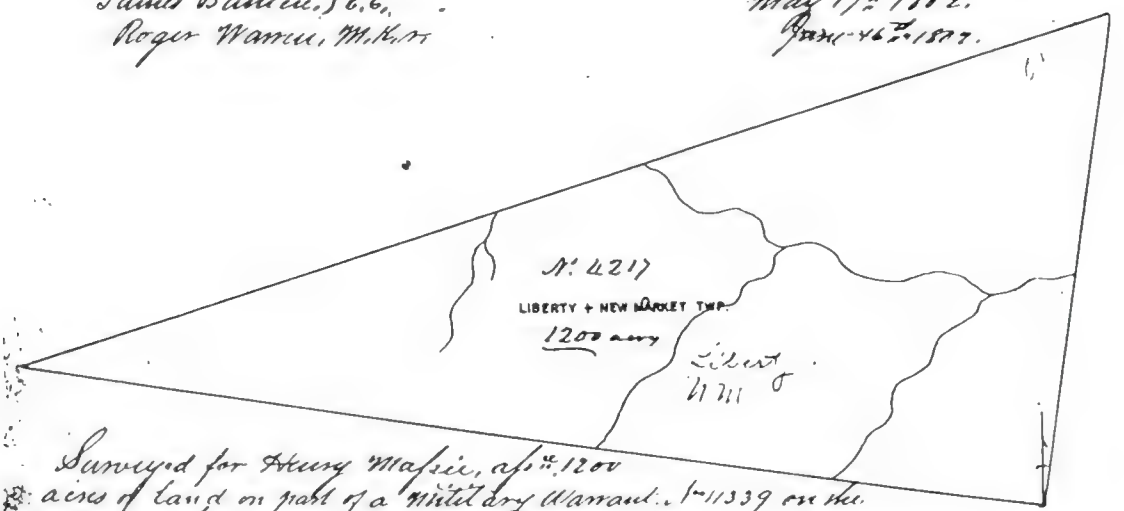

Surveyed for Henry Mafsie, a's 1200 acres of land on part of a Military Warrant, No. 11339 on the waters of the Rocky fork of Paint Creek,
Beginning at two white Oaks, and a Black gum, Northeast corner to Adam Hopfield, Survey No. 2334 running thence with his line and with the line of Barnabas Gills, No. 2892, S 51 W 897 poles to a Red Oak, Ash, and Elm, Northwest corner to said Gills Survey in the line of Temple Elliotts, Survey No. 2511 thence with said line and with the line of said Elliotts, Survey No. 2512 and with the line of Robert Ballards, Survey No. ~~2305~~ 2352, S 73 E 1000 poles to two White Oaks, and a Dogwood thence S 9 W 445 poles crossing several branches to the beginning.

James A. Smith, C.C.
Oliver Roff
David Hager, M.K.V.

Joseph Hiw, D.S.
May 31st 1812.
June 3rd 1812.

Surveyed for Thomas Franklin a p^t 300 acres of land on part of a Military Warrant No 218 on the waters of the East fork of Brush Creek, Beginning at three white oaks, northeast corner to John Graham's Survey No 2843, running thence with his line S 60 E 340 poles crossing a small branch at 16 and a large branch at 252 poles to two White Oaks and a Hickory, thence North 160 poles to a Black Oak, and two Hickories, thence west 20 poles to two Dogwoods, thence north 74 poles to two Hickories, and a Chestnut Oak, thence West 130 poles to a Poplar, thence North 40 poles to a Hickory, thence west 147 poles crossing a branch at 92 poles to two White Oaks in the line of Joseph Winlocks Survey No 2906, thence with his line South 96 poles to the beginning

Daniel McGinn,
Samuel Davis, S.C.C.
George Mitzger, M.C.C.

Joseph Kerr, D.S.
May 31st 1802,
June 4th 1802.

Surveyed for Joseph Kerr a p^t 200 acres of land on a Military Warrant No 1817 on the waters of the East fork of the Little Miami, Beginning at two White Oaks, and a Hickory East corner to Joseph Dawson's Survey No 2401, running thence with his line S 45 W 198 poles crossing a ~~branch~~ large branch at 176 poles to a White Oak, Hickory and Sugartree, thence S 81 E 276 poles crossing a branch at 114 poles to two Sugartrees, and a Hickory, thence N 9 E 160 poles to three Black gums thence N 81 W 160 poles crossing a branch at 35 poles to the beginning

Oliver Rose,
James Rose, S.C.C.
David Hayes, M.C.C.

Joseph Kerr, D.S.
June 20th 1802,
July 6th 1802.

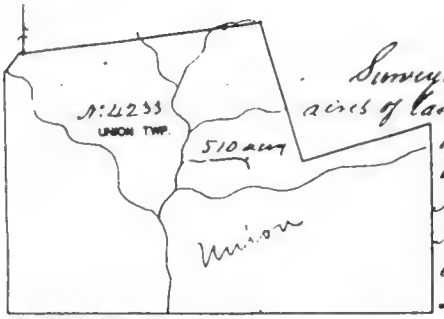

Surveyed for the Representatives of Whitehead Coleman, dec^d 510 acres of land on part of a Military Warrant No. 4922 on the waters of the East fork of the Little Miami. Beginning at two Honey locust, Southwest corner to Thomas Stelands, Survey No. 2397, running with his line N 82 E 185 poles crossing a small branch at 132 and a large branch at 176 poles to a Sugartree, and ~~two Hickories~~ Southeast corner to said Stelands, Survey and Southwest corner to William Hannes, Survey No. 2398, thence with Hannes' line N 56 E 238 poles to two Sugartrees and a Hickory, near the South bank of a branch in said Hannes line and Northwest corner to John Means, Survey No. 3351, thence with his line S 7 E 133 poles crossing a small branch at 57 poles to two Hickories and a Dogwood with a broken top Southwestwardly corner to said means, thence with another of his lines N 73 E 116 poles to a Mulberry, two Hickories, and a Dogwood, in said Means line, thence South 173 poles crossing a small branch at 18 poles to two Sugartrees, a Dogwood and Elm, near the North bank of a branch, thence West 372 poles crossing a small branch at 36 and a large branch at 230 poles to three White Oaks, thence North 216 poles to a Honeylocust and large Elm, in a Small Prairie Southeast corner to the Representatives of William Millis, Survey No. 4234 thence N 36 E 23 poles to the beginning.

William Barlow D.S.
December 8th 1804.
March 8th 1806.

Samuel McCullochs
David Sanham, J.C.C.
Morgan Vanmatree, M.K.R.

→ No. 4242 — Tibbs & Taylor — 400 A. in Dodson Twp.
SEE PATENT RECORD 1, PAGE 99 IN RECORDER'S OFFICE FOR DESCRIPTION.

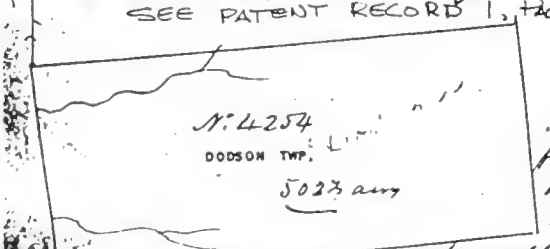

Surveyed for Isham Keith 502½ acres of land on part of a Military Warrant No. 3320 on the waters of the East fork of the Little miami. Beginning at two Sugartrees and a beech bush = westwardly corner to Elisha Williams' Survey No. 4165 Southeast corner to Richard Woolfolks, Survey No. 2500 and Northeast corner to Isaiah Dodsons, Survey No. 2499 running with Dodsons line S 55 E 190 poles crossing a branch at 27 and one at 132 poles to a White Oak, and two Buckeyes in said Dodsons line and Northwestwardly corner to William Barrett's, Survey No. 2403, thence N 83 E 424 poles crossing a branch at 145 poles to three Elms, thence N 5 W 190 poles to a Beech, Maple, and White Oak, thence S 85 W 424 poles crossing a small branch at 251 poles and passing said Williams corner at 256 poles to the beginning.

John Pollock
Richard Baldock C.C.
Joseph Vanmeter M.K.R.

William Barlow D.S.
April 10th 1803.
February 4th 1814.

Surveyed for Joshua Dodsons ap.ᵗ 60 acres of land on part of a Military Warrant. N.°3728 on the East fork of the Little miami. Beginning at five Sycamores. northeast corner to Elisha Williams. Survey N.°4165 Northwest corner to Samuel K. Bradfords. survey N.°917. and South west corner to Thomas Perkins survey N.°4256. running with his line N 5 W 90 poles to two Box Elders. and an Elm. on said Perkins's line. thence S 55 W 107 poles crossing the fork at one pole to a Beech. Hornbeam, and Hickory. thence S 5 E 90 poles to a Sugartree Elm. and Hornbeam. on said Williams's, line, thence with said line N 85 E 107 poles crossing the fork at 67 poles and a large branch at the corner to the beginning.

William Barlow. D.S.
June 15ᵗ 1803.
February 2ᵈ 1804.

John Pollock,
Richard Baldock } C.C.
Joseph Vannuter. M.K.T.

Surveyed for Thomas Perkins. ap.ᵗ 200 acres of land on part of a Military Warrant. N.°3530 on the east fork of the Little miami. Beginning at five Sycamores. Northeast corner to Elisha Williams. Survey N.°4165 and Northwest corner to Samuel K. Bradfords Survey N.°917, running with his line N 85 E 160 poles crossing a small branch at 20 poles to a Black Oak. Sugartree. Ash. and Dogwood in the line of said Bradfords. Survey thence N 5 W 200 poles to a Hickory. two Sugartrees. and a small Cherrytree. thence S 85 W 160 poles crossing a small branch at 34 and the East fork at 93 poles to a Black Gum. Dogwood. Cherrytree. and White Oak. thence S 5 E 200 poles crossing the East fork at 102 poles to the beginning.

William Barlow. D.S.
June 29ᵗ 1803.
February 6ᵗ 1804.

John Pollock.
Richard Baldock } C.C.
Joseph Vannuter. M.K.T.



Surveyed for Peter Garland. 70 acres of land on part of a Military Warrant N.°560 on the waters of the East fork of White Oak Creek. Beginning at a White Oak. and Elm. South west corner to a survey made for the Representatives of Charles Lewis. N.°3596 and. Northwest corner to Leonard Chobes. survey N.°3543. running. thence with Chobes. line S 9 W 160 poles to a White Oak. South west corner to said Chobes. Survey. thence N 81 W 70 poles to a Beech. thence N 9 E 160 poles to an Elm. and maple. thence S 81 E 70 poles to the beginning.

Joseph Kerr. D.S.
July 5ᵗ 1802.
July 6ᵗ 1807.

Waller Craig,
David Hayes } C.C.
James Roff. M.K.T.

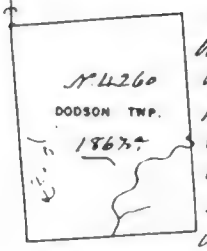

Surveyed for Archibald Minnis 186½ acres of land on part of a Military Warrant No. 2272 on the waters of the East fork of the Little Miami. Beginning at a Hickory, two Sugartrees, and a small Cherytree in the line of Thomas Tucks' survey No. 4259, and Northeast corner to Thomas Perkins' survey No. 4256 running with his line S5E200 poles to a Black Oak, Sugartree, Ash, and Dogwood, Southeast corner to said Perkins' survey and in the line of Samuel K. Bradfords' survey No. 9197, thence with his line N85E150 poles passing a bend of a large branch at 28 and crossing said branch at 70 poles to four Sugartrees, and a White Oak, in the line of Bradfords' survey, thence N5W200 poles crossing the branch at 82 at 86 and at 90 poles to a Sassafras, Maple, and two Hickories, thence S85W152 poles to the beginning.

John Pollock,
Richard Baldock } C.C.
Joseph Vanmeter, M.K.N.

William Barlow, D.S.
June 28th 1803.
February 4th 1811.

Surveyed for David Walker his 68 acres of land on part of a Military Warrant No. 814 on the waters of the East fork of the Little Miami. Beginning at two Sugartrees, a cherytree and Red Oak, Southeast corner to Thomas Tucks' survey No. 4259 and in the line of Archibald Minnis' survey No. 4260 running with his line N85E80 poles to a Hickory, Elm, and Sugartree in Minnis's line, thence N5W136 poles to a Sugartree, Maple, and small Dogwood on Vanmeter's trace, thence S85W80 poles to two Beeches, a cherytree, and Sugartree in the line of said Tucks' survey, thence with said line S5E136 poles crossing a small branch at 5 poles to the beginning.

William Barlow, D.S.
June 29th 1803
February 6th 1811.

John Pollock,
Richard Baldock } C.C.
Joseph Vanmeter, M.K.N.

Surveyed for John Sturritt 200 acres of land on a Military Warrant No. 4465, on the waters of the East Fork of White Oak Creek — beginning at an Ash and Hackberry, North East Corner to Thomas Waring's survey No. 3390, and North East Corner to said Waring's survey No. 3389, thence with the line of said survey S75W190 poles crossing the fork at 24, and at 110 poles to a large Black Walnut and two Beeches, North Eastern Corner to Elizabeth Kerr's survey, thence with her line N15W168½ poles to a White oak and two Maples, thence N75E190 poles crossing a branch at 151 poles to a Poplar and Beech in the line of Nicholas Long's survey No. 1579, thence with his line S15E168½ poles to the beginning.

Martin Kincaid
Thomas Reily } C.C.
John Elving

Thomas M. Lawson D.S.
April 13th 1819
May 16th 1819

Surveyed for John S. Wills a p^ce 25 acres of land on part of a Military Warrant N°4939 on the waters of Bakers fork of Brush creek.
Beginning at two Dogwoods, and a white Oak. Northeast corner to Joseph Horn and John Slaby's survey N°2762 and Southeast corner to John Davies survey N°3774. Runs with Davies line N 11 W 70 poles to a Sugartree, Gum, and Hickory, corner to said line to Frederick Brougher's tract, thence with said Brougher's line East 66 poles to a Hickory, thence S 11 E 70 poles to a Black Oak and Chesnut Oak, Northeast corner to Andrew Woodward's survey N°2808, thence with his line S 79 W 66 poles to the beginning.

Joseph Horn D.S.
April 24th 1805.
June 3d 1806.

James Hughey,
Frederick Brougher } C.C.
Wm. Geo. Wilson, Ml. R.



Surveyed for Samuel Hawes, 46¾ acres of land on part of a Military Warrant N°521 on the waters of the East fork of the Little Miami.
Beginning at a Sugartree, Elm and Hornbeam, in the line of Elisha Williams's survey N°4165, and Southwest corner to Joshua Dodson's survey N°4250. Running with his line N 5 W 90 poles to a Beech, Hornbeam, and Hickory, Northwest corner to said Dodson's survey thence S 85 W 83 poles to an Ash, Elm, and Sugartree, thence S 6 E 90 poles to a White Oak, Ash, and Beech, in the line of said Williams's survey thence with said line N 85 E 83 poles crossing a small branch to the beginning.

John Pollock,
Richard Baldock } C.C.
Joseph Vanmeter Ml. R.

William Barlow D.S.
June 25th 1803.
February 4th 1804.

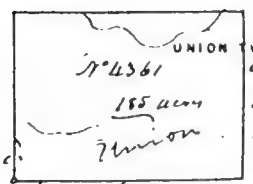

Surveyed for William Moore, 155 acres of land on part of a Military Warrant N°1820 on the waters of the East fork of the Little Miami.
Beginning at a Sugartree, two White Oaks, and a Red Oak, Southeast corner to John Tibbs, survey N°4232, and Northeast corner to William Whiles, survey N°4258, running North 149 poles crossing a small branch at 63 poles to three Sugartrees, and a Black Walnut, in the line of said Tibbs, survey and Southwest corner to said Moore's survey N°4260, thence with the line of said Moore's survey passing his corner at 160 poles East 200 poles crossing a branch at 71 and at 182 poles to a Sugartree, White Oak, and two Elms, thence South 149 poles to three Hickories, and a large forked Maple, thence West 200 poles to the beginning.

William Barlow, D.S.
June 29th 1803.
February 4th 1804.

John Pollock,
Richard Baldock } C.C.
Joseph Vanmeter Ml. R.

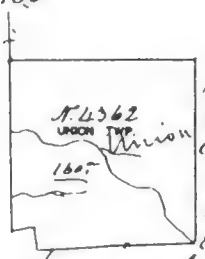

Surveyed for William White, 160 acres of land on part of a Military Warrant, No 174 on the waters of the East fork of the Little Miami. Beginning at an Ash, two Elms, a Hornbeam, and a forked Sugartree, Southwest corner to said White's former survey, No 4258 running East 160 poles to a Black Walnut, Sugartree and white Oak, Southeast corner to said White's survey thence South 172 poles to two Ashes and a Hickory, on a small drain thence West 60 poles to a Sugartree, Maple, and small Dogwood on Vanmeter's trace North East corner to David Walker's survey No 4261, thence S 85 W 80 poles to two Beeches a Cherry tree, and Sugartree, North west corner to said Walker's, and in the line of Thomas Tucke's survey No 4259 thence N 5 W 172 poles to two Sugartrees two small white Walnuts, a Dogwood, and Ash, Northeast corner to said Tucke's, thence S 85 W 20 poles to two Sugartrees a Blackgum, and Hickory, in another line of David Tucke's survey, thence North 160 poles crossing a small branch at 38 and one at 99 poles and one at the corner to the beginning.

John Pollock,
Richard Baldock } C.C.
Joseph Vanmeter M.K.S.

William Barlow, D.S.
June 28th 1803.
February 7th 1804.

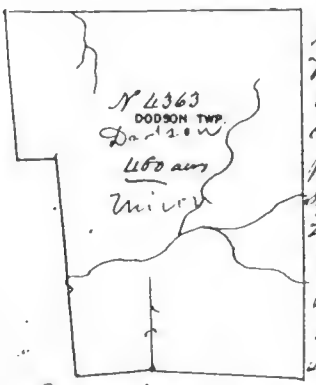

Surveyed for James Wright 460 acres of land on part of a Military Warrant, No 7740 on the waters of the East fork of the Little Miami Beginning at a Sugartree, Dogwood, and two white Oaks Northeast corner to Samuel K. Bradford's survey No 917, running S 85 W 70 poles to four Sugartrees, and a White Oak, in said Bradford's line and Southeast corner to Robert Minnis's survey No 4260, thence N 50 200 poles crossing a branch at 82 at 86 and at 90 poles to a Sassafras, Maple, and two Hickories, Northeast corner to said Minnis's survey, thence S 85 W 30 poles to a Hickory, Elm, and Sugartree, in the line of said Minnis's survey and Southeast corner to David Walker's survey No 4261, thence N 50 W 136 poles to a Sugartree, Maple, and small Dogwood, on Vanmeter's trace Northeast corner to said Walker's survey and in the line of William White's survey No 4362, thence with his line passing his corner and crossing a drain at 60 poles, East 260 poles to two Hickories, and two Dogwoods, thence South 336 poles crossing a branch at 158 and one at 240 poles to two White Oaks, a Hickory, and Black Oak, thence N 86 W 130 poles to the beginning.

John Pollock,
Richard Baldock } C.C.
Joseph Vanmeter M.K.S.

William Barlow, D.S.
June 28th 1803.
February 6th 1804.

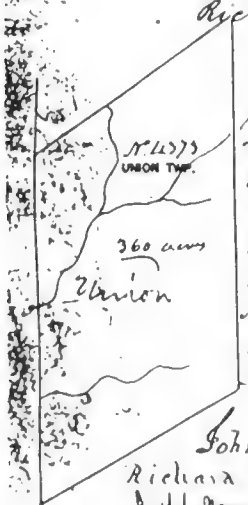

Surveyed for Francis Dade, 360 acres of land on part of a Military Warrant, No 2312 on the waters of the East fork of the Little Miami. Beginning at two Hickories, and two Dogwoods, Northeast corner to James Wright's survey No 4363 running South 336 poles crossing a large branch at 158 and a small branch at 240 poles to two White Oaks and Hickory, and Black Oak, South East corner to said Wright's survey, thence N 60 E 200 poles to two Hickories, a Sugartree, and Black Oak, thence North 336 poles crossing a large branch to a Hickory, Elm, White Oak and Ash, thence S 60 W 200 poles crossing a small branch at 137 poles to the beginning.

John Pollock,
Richard Baldock } C.C.
Joseph Vanmeter M.K.S.

William Barlow D.S.
December 10th 1803.
February 1st 1804.

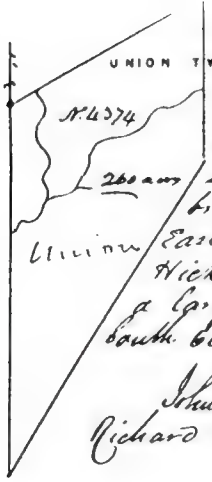

Surveyed for Francis Dade. 260 acres of land on part of a Military Warrant. N.2312 on the waters of the East fork of Miami.
Beginning at a White Oak. Hickory. Elm. and Ash. Northeast corner to said Dades survey N.4373. running South 336 poles crossing a large branch to two Small Hickories. a Sugartree. and Black Oak South Eastwardly corner to said Dades. survey. thence N.31 E 335 poles to a Hickory. White Oak. and large Black Oak. thence North 150 poles crossing a large branch at 65 poles to three Hickories. and a white Oak. thence South 60 west 200 poles crossing a small branch at 175 poles to the beginning

John Pollock.
Richard Baldock } C.C.
Joseph Vanmeter. M.H.T.

William Barlow. D.S.
November 11th 1803.
February 1st 1804.



Surveyed for Francis Dade. 120 acres of land on part of a Military Warrant. N.2312 on the waters of Hardins Creek a branch of the Rattle Snake fork of Paint Creek. Beginning at two large White Oaks. a Sycamore. and Maple. on a small drain in the line of James Brooks. survey N.3995 and Northeastwardly corner to Jacob Springers. survey N.3994 running with his line S 17 E 94 poles to a Hickory. and two Dogwoods. Southeasterly corner to said Springers. survey in the line of Michael Fuleys. survey N.2324. thence with his line N 66 E 118 poles crossing a large branch to a Sugartree. Elm. and Black Ash. Northeastwardly corner to said Fuleys survey and Southeasterly corner to said Springers. thence with his line S 73 W 39 poles crossing a small branch at 10 and a large branch at 112 poles to the beginning.

William Barlow. D.S.
October 1st 1814.
October 6th 1814.

Jonah Wright
Joshua Wright } C.C.
James Haworth. M.H.T.

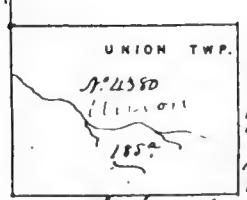

Surveyed for William ~~Wright~~ White 185 acres of land on part of a ~~Military~~ Warrant. N.174 on the waters of ~~the~~ east fork of the Little ~~Miami~~.
Beginning at a Sugartree. two White Oaks. and a Red Oak. Southwest ~~corner to Jonathan Wright's survey N.4301. S.S. corner~~ to John Tobs. survey N.4258 and Northeast corner to said Whites. survey N.4268 running South 150 poles crossing a small branch at 95 poles to a Black walnut. Sugartree. and white Oak. Southwest corner to said Whites. survey Northeast corner to said Whites. survey N.4362 and Northwest corner to Larry Edwards. survey N.3676. thence East 200 poles to three Hickories. and a Sugartree Northeast corner to said Edwards. survey. thence North 150 poles to three Hickories. and a large forked Maple South East corner to said Moores. survey thence with his line West 200 poles to the beginning.

William Barlow. D.S.
June 28th 1813.
February 7th 1814.

John Pollock.
Richard Baldock } C.C.
Joseph Vanmeter. M.H.T.

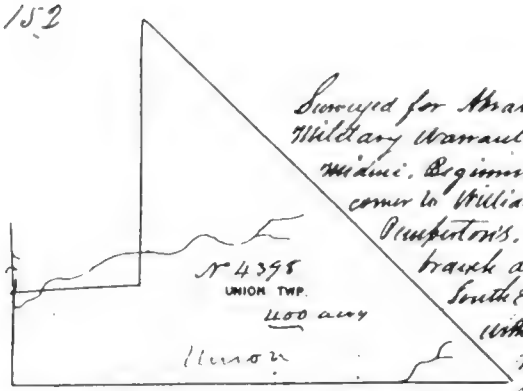

Surveyed for Abraham Buford, two acres of land on part of a Military Warrant: №6730 on the waters of the East fork of the Little Miami. Beginning at a Sugartree and Black Ash, Northeast corner to William Hanes, survey №2398 and in the line of Thomas Pemberton's, survey №1090, running N86 E112 poles, crossing a branch at 24 poles to two White Oaks and a Sugartree, South East corner to said Pemberton's survey. Thence with another of his lines North 245 poles crossing the branch at 32 poles to two Swamp Oaks and a small Black Oak at the intersection of the line of said Pemberton's survey with the line of Caldwell Minnis's survey №1167 thence S44 E46½ poles to a Black Oak, three Hickories, and a White Oak, in the line of said Minnis's survey, thence West 440 poles crossing a small branch at 75 poles to a Hickory, Black Ash, Elm, and a Sugartree, on Kinlair's Road from New Market to Mad River in the line of said Hanes's survey thence with said line North 53 poles crossing a branch at 68 poles to the beginning.

Samuel McCullock,
George W. Barnes } C.C.
Morgan Vanmeter, M.K.T.

William Barlow, D.S.
July 3rd 1806.
October 5th 1811.

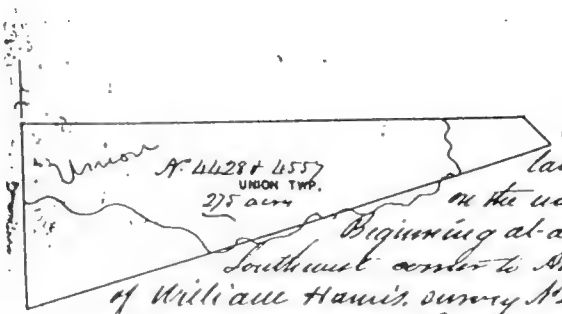

Surveyed for Francis Gade, 275 acres of land on part of a Military Warrant: №2312 on the waters of the East fork of the Little Miami. Beginning at a Hickory, Black Ash, Elm, and Sugartree, Southwest corner to Abraham Buford's survey №4398 in the line of William Hanes's survey №2398 on Kinlair's Road from New Market to Mad River running South 165 poles crossing a large branch at 65 poles to a Black Oak, Sycamore, and a large White Oak, in the line of said Hanes's survey and Northwesterly corner to Thomas Gage's survey №3581. Thence N75 E456 poles crossing the branch at 133 at 159 at 165 at 174 at 184 at 201, at 205 at 218 at 241 at 371 at 377 and at 381 poles passing the Northwest corner of Robert Ballard's survey №2351 and with his line to two Hickories, in the line of said Ballard's survey and corner Caldwell Minnis's survey №1078. Thence N44 W 32 poles to a Black Oak, three Hickories, and a White Oak, in the line of said Minnis's survey and Easterly corner to Abraham Buford's survey. Thence with his line West 440 poles crossing a small branch at 75 poles to the beginning.

Samuel McCullock,
George W. Barnes } C.C.
Morgan Vanmeter, M.K.T.

William Barlow, D.S.
October 3rd 1811
October 6th 1811

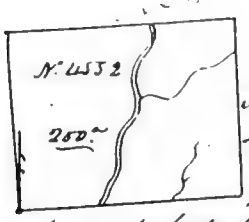

Surveyed for John Pike 200 acres of land on part of a Military Warrant No 5041 on the East fork of the Little miami. Beginning at a Black gum Dogwood. and Cherry tree. and White Oak. Northwest corner to Thomas Perkins. survey No 4256. running with his line and course thence N 55 E 200 poles crossing the fork at 67 and a small branch at 126 poles passing Perkins corner at 160 poles to two Sugartrees. a Cherry tree and Red Oak. thence N 5 W 160 poles crossing a small branch at 131 poles to two Sugartrees. two small White Oaks a Dogwood. and Ash. thence S 55 W 200 poles crossing the fork at 72 poles to three Hickories. and a Beech thence S 5 E 160 poles to the beginning.

John Pike
Richard Baldock, C.C.

James Galloway Junr. D.S.
October 11th 1804.
January 9th 1805.

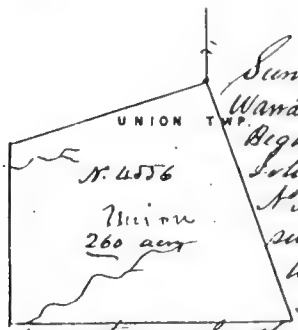

Surveyed for Francis Dade 260 acres of land on part of a Military Warrant. No 2312 on the waters of the East fork of the Little miami. Beginning at a Sugartree. Elm. and Maple Northwestly corner to John Weavers. survey No 753 and in the line of Thomas Gaines. survey No 3581. running S 73 W 186 poles passing the corner of said Gaines. survey and in the line of John Means. survey to a Mulberry two Hickories. and a Dogwood. Southerly corner to said Means. survey and in the line of Whitehead Colemans entry No 4233. thence South 163 poles crossing a small branch at 18 poles to two Sugartrees. a Dogwood. and Elm. near the North bank of a branch. thence East 242 poles crossing a branch at 11 poles to a Hickory. Southeast corner to Thomas Worthers. survey. thence with his line passing his corner and with the line of said Weavers. survey N 17 W 232 poles to the beginning.

Samuel McCullock
George W. Barrere } C.C.
Morgan Vanmeter Mkr.

William Barlow. D.S.
October 2d 1804.
October 6th 1804.

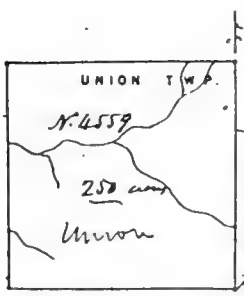

Surveyed for Francis Dade 250 acres of land on part of a Military Warrant. No 2312 on the waters of the East fork of the Little miami. Beginning at two Sugartrees a Dogwood. and a Elm. near the North bank of a Branch Southeast corner to the Representatives of Whitehead Coleman. survey No 4233 running West 200 poles crossing a small branch at 16 poles to two White Walnuts. a Mulberry. and a small Black berry in the line of the said Representatives. survey. thence South 200 poles crossing a large branch at 55 poles near the mouth and a small branch at 142 poles to a Hickory. and two Sugartrees. thence East 200 poles to two Maples. and a Dogwood. thence North 200 poles crossing a large branch. at 54 and one at 198 poles to the beginning.

George W. Barrere
Samuel McCullock } C.C.
Morgan Vanmeter Mkr.

William Barlow. D.S.
October 15th 1804.
March 8th 1806.

154

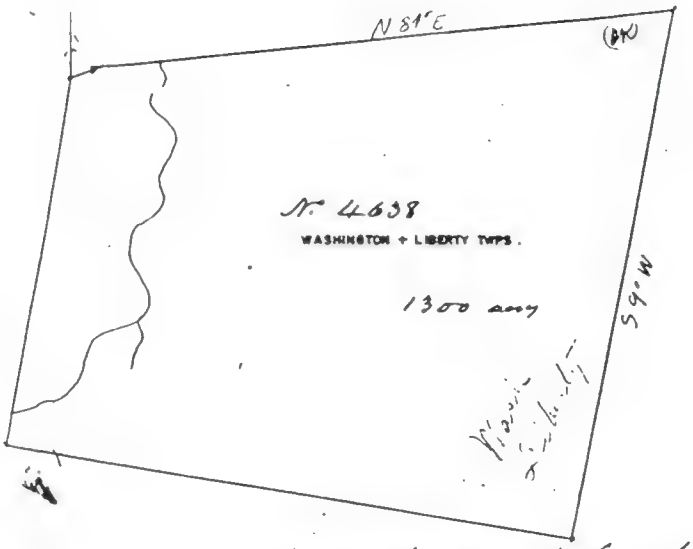

Surveyed for Henry Mafsie a parcel of 1300 acres of land on part of a Military Warrant No 4389 on the waters of the Roche fork of Paint Creek. Beginning at two White Oaks and two Dogwoods North Easterly corner to said Mafsies survey No 4217, thence N 73 E 26 poles to a Hickory, White Oak, and Dogwood, thence N 54 E 503 poles crossing a branch at 60 poles to three Dogwoods, thence S 9 W 400 poles to a Black Oak, Gum, and Dogwood, thence S 81 W 500 poles to two Hickories and an Ash, thence N 9 E 342 poles crossing the branch at 40 poles to the beginning.

Joseph Kerr, D.S.
February 12th 1805.
February 14th 1805.

Christian Bloom,
Robert Tumplin, S.C.C.
David Hayes, M.K.T.

Surveyed for Henry Mafsie assignee 1000 acres of land on part of a Military Warrant 500 acres on each Viz 4927 and 4954 on the waters of the Rocky fork of Paint Creek. Beginning at three Dogwoods and a Gum in the line of Anthony Daughtons survey No 2307 near his North west corner. thence with his line South 179 poles to a White Oak and Black Oak. thence West 473 poles crossing a branch at 410 poles to two Elms thence North 160 poles to a White Oak and Black Oak. thence East 43 poles to an Elm and Hickory. thence North 97 poles to a Black Oak. thence N 65 E 68 poles to three Elms. thence N 25 W 188 poles to two Hickories. thence N 65 E 274 poles crossing the branch at 235 poles to two White Oaks. thence S 25 E 188 poles to a White Oak. Hickory and Dogwoods. thence S 65 W 87 poles to a Gum and Dogwood. thence South 192 poles to a White Oak and Sugartree. thence East 147 poles to the beginning.

Thomas Dick
Bigger Head. S.C.C.
David Hayes. M.K.R.

Nath Mafsie. S.S.
February 11th 1806.
February 15th 1815.



Surveyed for the Representatives of Henry Fields 266 acres of land on part of a Military Warrant No 4714 & 5828 on the waters of the Rocky fork of Paint Creek. Beginning at two White Oaks in the line of John Hays survey No 2315 forty poles N 73 E from his Southwest corner. thence S 26 E 120 poles to a Dogwood and two white Oaks. west corner to George Evans survey No 2520 and North corner to John Graham survey No 2588. thence with Evans line N 64 E 220 poles to a Black Oak and Hickory. North corner to said Evans. thence N 26 W 21 poles to a Stake in the line of John Hayes survey No 2314. thence with his line passing his southwest corner and with the line of the first mentioned survey of said Hays S 73 W 625 poles to the beginning.

George Michelas.
John Grah. S.C.C.
Benjamin Johnson M.K.R.

Nath Mafsie. S.S.
April 11th 1818.
April 16th 1808.

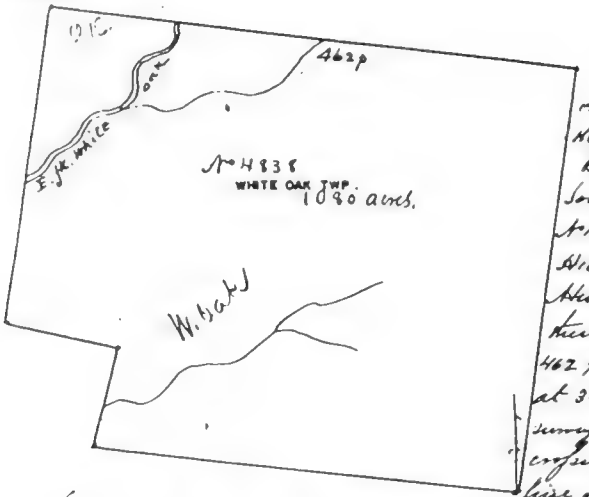

Surveyed for Joseph Kerr 1080 acres of land on part of a Military Warrant No 1476 on the East fork of White Oak Creek.
Beginning at two Hickories and three Dogwoods Southwest corner to Cornelius Skinners survey No 1553 running with his line N 9 E 390 poles to a Hickory and Black gum Southeast corner to Henry Maple and Joseph Kerrs survey No 3849, thence with their line and corner thereof N 81 W 462 poles crossing a branch at 240 and the Creek at 346 poles to a Beech in the line of Joseph Kerrs survey No 4022, thence with said line S 9 W 288 poles crossing the Creek at 160 poles to a stake in the line of Alexander Balmaints survey No 3435 thence with his line S 75 E 100 poles to a Black walnut, Buckeye and Sugartree Northeast corner to said Balmaints survey, thence with another of his lines S 15 W 493 poles to a Birch and Sugartree in said line thence S 81 E 370 poles to the beginning.

Christian Blomm
John Hare } C.C.
David Hayes M.K.T.

Joseph Kerr D.S.
March 1st 1806.
March 6th 1816.



Surveyed for Joseph Kerr 500 acres of land on part of a Military Warrant No 1071 on the waters of the East fork of White Oak Creek. Beginning at a Beech and Sugartree in the line of Alexander Balmaints survey No 3435 and corner to said Kerrs survey No 4838 running with his former line and with the line of Cornelius Skinners survey No 1553 S 81 E 520 poles crossing several small branches and passing Skinners Southwest corner at 370 poles to two Hickories in Skinners line thence S 9 W 184 poles to two Dogwoods do and two Black gums in the line of Adrain Valets survey No 2215, thence with his line N 67 W 186 poles to a Sugartree Hickory and Ash Valets most Northwesterly corner thence N 88 W 156 poles to two Maples and a Hickory thence N 81 W 204 poles to three Beeches in the line of George Francisco survey No 2042, thence with his line and with the line of Balmaints survey N 15 E 160 poles to the beginning.

Christian Blomm
Samuel Heydman } C.C.
John Kite M.K.T.

Joseph Kerr D.S.
March 1st 1806.
March 6th 1816

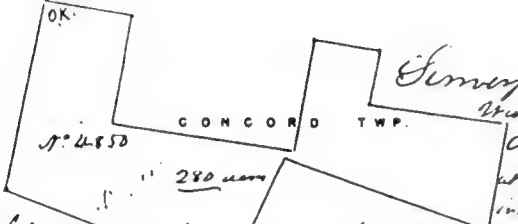

Surveyed for Andrew Nixon 280 acres of land in part of Military Warrant N° 368, on the Waters of the East Fork of Little and Broad and the Waters of the West Fork of Mill Creek beginning at two Hickories, North East Corner to Joseph Kerr's survey N° 4840 in the South line of Condins & Stimes Survey N° 1553, thence with Stimes line S 81 E 80 poles to three Dogwoods, in Said line, thence S 9 W 160 poles to an Elm, thence S 81 E 160 poles to two White Oaks; thence N 9 E 160 poles to a White Oak on Stimes Said line, thence S 81 E 80 poles to two White Oaks South East Corner to Stimes Said Survey, in the line of Thomas Christie's Survey N° 7733 thence S 9 W 44 poles to a White Oak and a Black Oak South West Corner to Christie's Said Survey, thence with his line S 81 E 122 poles to a White Oak and a Gum, N W Corner to Dennis Scotts survey N° 4846, thence with Scotts line S 9 W 160 poles to a Stake, N E Corner to J M Trimble's survey N° 5282, thence N 81 W 122 poles to two White Oaks and a Dogwood, N W Corner to Trimbles Said Survey, in the line of Thomas Vokes Survey N° 2215, thence with Said line N 9 E 160 poles to a Black Oak South East Corner to Said Survey N° 2440, thence with the line thence N 81 E 176 poles to the beginning

Simon Pozen } Ch David Pegg Mkr E Pleasant C.S.
John Kempshaw } December 15th 1842
December 23 1842

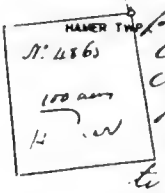

Surveyed for Henry Mason 100 acres of land on part of a Military Warrant N° 4994 on the Waters of the East Fork of the Little Miami – beginning at two Sycamores a Hickory, Joseph South East Corner to Joseph Kerr's survey N° 4229, running with said Kerr's line N 81 W 120 poles to two Sugar trees, thence S 9 W 133 1/3 poles to three Dogwoods, thence S 81 E 120 poles crossing a small branch several times to two Red Oaks; thence N 9 E 133 1/3 poles to the beginning

George Boylan
John Boylan } Ch
David Hagar Mkr

Joseph Kerr Ch S
Oct 4th 1813
Oct 15th 1813



Surveyed for William Varner 100 acres of land on Military Warrant N° 2826, on the Waters of Broad Street – beginning at a White Oak and Sycamore, S. E. Corner to Joseph Kerr's Entry N° 7473, in the line of Joseph Tonneman's Survey N° 3593, thence N 9 E 104 poles crossing Broad Run at 20 poles to a Black Oak. Hickory corner a Ash, thence S 81 E 160 poles crossing a branch at 112 poles to two White Oaks and a Gum, thence S 9 W 98 poles, crossing the branch at 40 poles to three White Oaks and a Hickory, North East Corner to Tonneman's Said Survey, thence N 85° 30' W 160 poles to the beginning

Saml McClure
Joseph Hoffe } Ch
Colbert McClure Mkr

Cadwallader Wallace C.S.
September 6th 1817
October 8th 1817

158

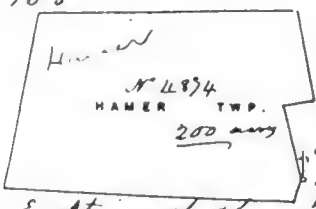

Surveyed for John Barr 200 acres of land on a Military Warrant N° 5049, on the waters of the North Fork of White Oak Creek - beginning at a Sugar tree and White Oak, in the West line of the West Southerly Survey made for the Heirs of Charles Lewis dec^d N° 3596, running with said Entries of Lewis N 9 E 17 poles to an Elm and White Oak, in the line of John Boyer, alias Boyer's survey N° 3960; thence with his line N 18 W 168 poles to Ashes and a White Oak, S W Corner to his survey thence with one other of his lines N 82 E 20 poles to two Elms and a Gum, thence N 8 W 84 poles to two Gums and a Dogwood, thence West 280 poles to a White oak and two Dogwoods, thence S 9 W 116 poles to a Gum, thence S 86 E 252 poles to the beginning

Peter Snider
Andrew Charles } C.C.
John A Hutton Mr.

Joseph Kerr D.S.
May 12th 1812
July 31st 1812

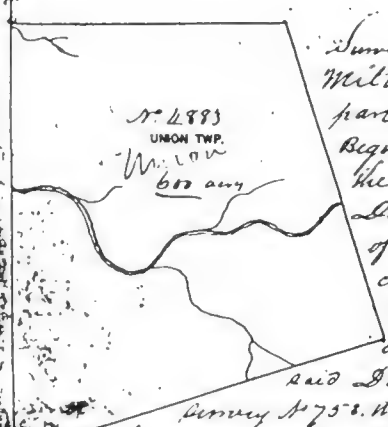

Surveyed for Thomas Brown a N° 600 acres of land on four Military Warrants N° 2735. 2923. 2922. 2929. and 200 acres part of 1297 on the waters of the East fork of the Little Miami. Beginning at two Sugartree & a Dogwood. and an Elm near the North bank of a branch Northeast corner to Francis Dades' survey N° 4559 Southeast corner to the Representatives of Whitehead Coleman's survey N° 4293 and Southwest corner to said Dades' survey N° 4556, thence with the line of the last mentioned survey East 240 poles crossing a branch at 11 poles to a Hickory, Southeasterly corner to said Dades' survey and Southwesterly corner to Thomas Hutton's survey N° 758. thence S 17 E 294 poles crossing a large branch at 168 poles to a Hickory. Southwesterly corner to Peter Waterfield's survey N° 753 and in the line of William Worsham's survey N° 741. thence with his line passing his corner and with the line of John Gillison's survey N° 1075. S 73 W 340 poles crossing a small branch at 94. and one at 138 poles to a large White Oak. Hickory. Sugartree and Red Oak. in the line of said Gillison's survey. thence North 382 poles passing the Southeast corner of said Dades' Hickory N° 4559 at 182. and crossing the large branch at 236 poles and with said Dades' line to the beginning.

William Barbour D.S.
May 17th 1816.
August 8th 1816.

Henry McGowen
Mathew Leonard } C.C.
William Allender. Mr.

Surveyed for [illegible] 159

No 5020 on the waters of the East fork of the Little Miami Beginning at two White Walnuts. a Mulberry. and a small Hackberry. Northwest corner to Francis Dades. survey No 4559 and in the line of the Representatives of Whitehead Coleman's. survey No 4293. running west 80 poles crossing a large branch at 30 poles to a Hickory. Sugar tree. and Black Walnut in the line of the said Representatives survey thence S 38 W 310 poles crossing a branch at 162 poles to three Hickories. and a white Oak Northeasterly corner to said Dades. survey No 4374. thence South 150 poles crossing the large branch at 85 poles to a Hickory. White Oak and a large Black Oak. Southeasterly corner to said Dades. survey thence N 36 E 404 poles crossing a branch at 126 the large branch at 134 a branch at 274 and the large branch at 383 poles to a Hickory. and two Sugar trees. in the line of said Dades. Survey No 4059, thence North 70 poles crossing a large branch near the mouth at 14 a small branch at 18 at 26 and at 34 poles to the beginning.

UNION TWP. No 4895 200 ac. Union

Henry McGowen.
Matthew Leonard. J.C.C.
William Allander. M.K.T.

William Barlow. D.S.
May 16th 1806.
August 8th 1806.

CLAY TWP. No 4906 100 acres

Surveyed for James Rendin 100 Acres of land on a Military Warrant No 3654 on the Waters of the North Fork of White oak Creek — Beginning at an Ironwood and Beech S.W. Corner of Jeremiah Pierces Survey No 3373, thence N 82 E 200 poles to a White oak and Beech, thence S 8 E 80 poles to a Beech thence S 82 W 200 poles to a stake in the line of James Dutts Survey No 1016 thence with Dutts line N 8 W 80 poles to the beginning

John Robinson
Mr Hanson J.C.C.
James Lyon M.K.

E. P. Henderson D.S.
Oct 6th 1830
October 18th 1830

CLAY TWP. No 4907 100 acres

Surveyed for William Shaw 100 acres of land on a Military Warrant No 3867 on the Waters of the North Fork of White oak Creek — Beginning at two Sugar trees, Smith's West Corner of A. Bufords Survey No 1465 in the line of said Bufords Survey No 3168, thence with said line S 8 E 90 poles to two Beeches in said line, Corner to Samuel Bell's Survey No 9268, thence with the line of the last Mentioned Survey N 82 E 178 poles to two Beeches and a Gum on other Corner of said Survey No 9268, thence N 8 W on other line of said Survey 90 poles to two Maples, on other Corner of said Survey, in the line of said Bufords Survey No 1465, thence with the line of the last mentioned Survey S 82 W 178 poles to the beginning

John Shaw
John Hogsett J.C.C.
James Williams M.K.

Nathan Mapes D.S.
March 1st 1841
April 8th 1842

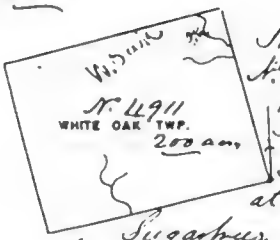

Surveyed for William Smith 200 acres of land on a Military Warrant No. 3831 on the waters of the East fork of White Oak Creek.

Beginning at a Sugartree and two Ashes. Northeast corner to Nicholas Longs. survey No. 519 and Southwest corner to Anthony Hadens. survey No. 3632. running with Hadens. line N 15 W 160 poles crossing a branch at 120 and one at 132 poles to a White Oak Dogwood. and two Sugartrees. Northwest corner to said Hadens survey and Southeast corner to John Spotswoods, survey No. 36 [illegible] thence S 75 W 200 poles crossing a branch at 18 poles to a Maple. Black gum. and two Ashes. thence S 15 E 161 poles to two Beeches. a Dogwood. and large White Oak. North west corner to said Longs. Survey. thence with his line N 75 E 200 poles crossing a branch at 76 poles to the beginning.

John Egnew
David Block } C.C.
Joseph Safsley. M.K.S.

James Gallaway jun.r D.S.
Pam 30.th Ord.
March 19.th 1818.

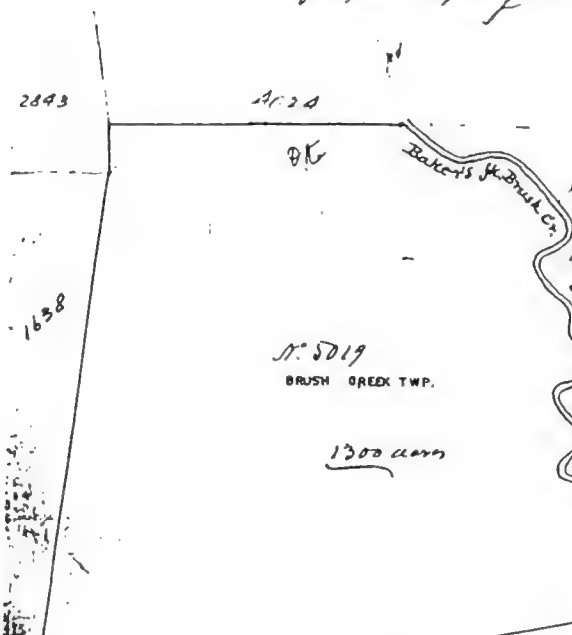

Surveyed for Benjamin Temple and Nathan Mafsie, a tract 1300 acres of land on a Military Warrant, Wm. Temple 100 acres on warrant No. 4679 and Mafsie 300 acres on part of Warrant No. 2319 on Baker's fork of Brush Creek. Beginning at two White Oaks. a Sugartree and two Buckeyes. lower corner to Healy & Kerr's. survey No. 2762. running up the Creek with the meanders thereof N 1 W 20. N 50 W 16. N 15 W 12. N 8 E 24. N 12 W 20. N 15 E 12. N 41 E 22. N 20 E 10. N 28 W 12. S 72 W 56 N 12 W 13. N 45 E 26. N 8 W 16. N 36 W 28. N 7 E 10. N 64 E 30. N 22 E 10. N 36 W 40. N 2 W 12. N 36 W 8. N 40 W 10. N 35 W 60. N 25 E 14. N 7 E 22. N 8 E 10. N 93 W 40. N 56 W 32. S 73 W 28. N 71 W 22. N 50 W 46. poles to an Ash. White Oak and Lynn. on the East bank of the Creek in the line of Abraham Buford & Thomas Washington's. survey No. 4024. thence with said line West 260 poles to three White Oaks. in the line of John Grahams survey No. 2843 thence with his line South 44 poles to two White Oaks. and an Elm. South East corner to said Grahams. survey and North east corner to John Hawkins. survey No. 1638. thence with his line S 91 W 488 poles to a White Oak. and two Dogwood. thence N 81 E 530 poles to the beginning.

Nath.l Mafsie. D.S.
July 20.th 1806.
August 6.th 1806.

Jacob Waldon
Peter Wickersham } C.C.
Delashmit Waldon. M.K.S.

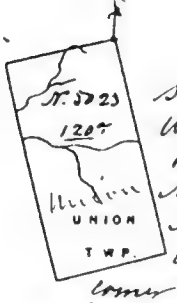

Surveyed for John Hayes 120 acres of land on part of a Military Warrant No. 4458 on the waters of the East fork of the Little Miami. Beginning at two White Oaks in the line of Francis Dade's survey No. 4428 and Northeasterly corner to Robert Ballard's survey No. 2351, running S 17 E 200 poles crossing a branch at 63 poles to two White Oaks in the line of said Ballard's survey and Northeasterly corner to John Wear's survey No. 753. Thence S 73 W 96 poles to a Red Oak, Sugartree, White Oak, and Sugartree in the line of said Wear's survey and Southeasterly corner to Nathaniel Ralls' survey No. 4429, thence N 17 W 200 poles crossing a branch at 142 and one at 164 poles to three Sugartrees Northeasterly corner to said Ralls' survey and in the line of said Dade's survey, thence with Dade's line N 73 E 96 poles crossing a branch at 66 at 72 and at 76 poles to the beginning.

Samuel McCullock,
George W. Bowen } C.C.
Morgan Vanmeter M.K.R.

William Barlow D.S.
July 31st 1806.
August 8th 1806.

Surveyed for Richard S. Waters upon 240 acres of land on part of a Military Warrant No. 2556 on the waters of the East fork of the Little Miami. Beginning at a Hickory and two Sugartrees corner to Francis Johnston's survey No. 4895 in the line of Francis Dade's survey No. 4557, running South 326 poles crossing a small branch at 72 poles, passing the Southwest corner of Dade's survey at 130 poles and crossing a branch at 288 poles to a Honey Locust and large White Oak on a branch. Thence West 235 poles, crossing a branch at 60 poles to a Hickory, White Oak and a large Black Oak, Southeasterly corner to said Dade's survey No. 4374 and Southerly corner to said Johnston's survey, Thence with Johnston's line N 36 E 404 poles, crossing a small branch at 126, a large branch at 134, a branch at 274 and the large branch at 383 poles to the beginning.

William Barlow D.S.
August 1. 1806
August 9. 1806.

Harry McGowen
Matthew Leonard } C.C.
William Alexander M.C.

Surveyed for Richard S. Waters upon 60 acres of land on a part of a Military Warrant No. 2554, in the Waters of the East fork of the Little Miami – beginning at a large White Oak, on the South side of the road leading from Joseph Vanmeter's to Chillicothe 96 poles S 17 E from the Most Westerly Corner of William Morshans Survey No. 1151, running S 17 E 100 poles, crossing a branch at 14 poles to a double Elm on the South side of a small branch, thence S 73 W 96 poles to two Dogwoods and a Hickory, thence N 17 W 100 poles, crossing the branch at 86 poles to a large White Oak and Gum, thence N 73 E 96 poles to the beginning.

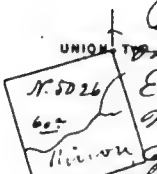

Silas McDonald
Abraham Nelson } C.C.
James Thompson T.M.C.

Stephen Galloway Jun. D.S.
June 13th 1812
May 27th 1814



Surveyed for Thomas Brown 33½ acres of Land on part of a Military Warrant No 1297 on the Waters of Turtle Creek a branch of the East fork of the Little Miami – Beginning at two Hickories and a Dogwood North Westerly Corner to Francis Dade's Survey No 4070. and South East Corner to Joseph Jones's Survey No 5588, thence with said Jones's line North 88 poles to a Sugar tree, Maple and Dogwood, thence East 8 4 poles to a Sugar tree Hickory and Gum, thence South 36 poles to a Hickory, Maple, Dogwood and White Oak, in the line of said Dade's Survey, thence with said line S 60 W 100 poles to the beginning

Alexander Clark } Ch
Balaam Thompson } John Hendly Mtr

James Galloway D S
September 16th 1830
February 23d 1831



Surveyed for David Scott 300 acres of Land on part of a Military Warrant No 5099, on the Waters of the North fork of White Oak Creek

Beginning at two Black Gums and a Dogwood North West Corner to John Bair's Entry No 4874 in the line of James Downing's Survey No 1502, running with Downing's line S 8 W 164 poles to two Hickories, thence W 80 poles to two Hickories, Ash and Dogwood, thence South 110 poles to a Maple, thence East 330 poles passing Bair's Corner and with his line to the beginning

Peter Springer }
Andrew Charles } Ch
John Bair } Mtr

Joseph Kerr D S
July 5th 1808
October 29th 1808

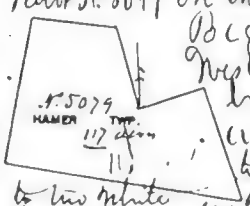

Surveyed for David Scott 117 acres of Land on part of a Military Warrant No 5099 on the Waters of the East Fork of the Little Miami

Beginning at two Dogwoods and a Hickory, the most South Westerly Corner of Thomas Christies Survey No 541, running with his line N 17 W 72 poles to an Elm, thence N 81 W 175 poles to an Ash, thence S 9 W 134 poles to a Maple, thence S 51 E 206 poles to a Red Oak, Dogwood and Elm, thence N 77 W 106 poles to two White Oaks and a Black Oak in Christie's line thence North with his line S 73 W 6 poles to the beginning

Joseph Myers }
Christy Stump } Ch
Wm Crane } Mtr

Joseph Kerr D S
September 24th 1808
October 29th 1808

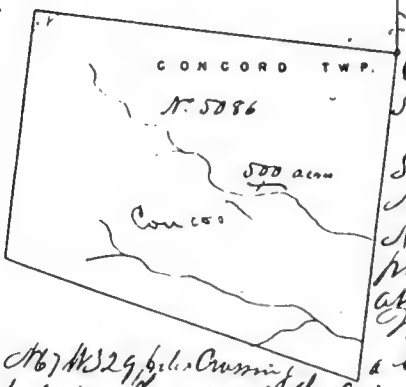

Surveyed for David Scott 500 acres of land on part of a Military Warrant No. 5098, on the Waters of the West Fork of Muskingum.

Beginning at a Hickory and a White oak South East Corner to Thomas Lafferty's Survey No. 733, in the line of James Leitches Survey No. 1996, running with Leitches line S 9 W 298 poles, crossing a large branch at 184, and on at 268 poles to a Hickory in the line of George Mathers Survey No. 2049, thence with his line a branch at 78 poles to a White oak, thence N 19 E 220 poles to a Hickory in the line of Said Christie's Survey, thence with his line N 67 W 329 poles crossing S 81 E 320 poles to the beginning

Jonas Johnston
Christian Moore } Chs
John Bennett Mark

Joseph Ker D.S.
September 24th 1808
October 31st 1808

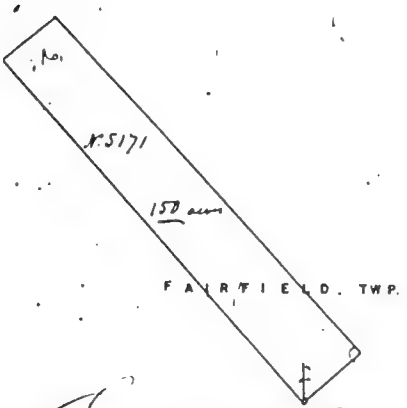

Surveyed for William McKee 150 acres of land on part of a Military Warrant No. 5131, on the Waters of the Rocky Fork of Paint Creek: beginning at two White Walnut and a White oak Eastern Corner to William Cherry's Survey No. 1837, running with said line N 39 W 100 poles to a Ash, North Corner to said Cherry's Survey, thence N 51 E 60 poles to the Western Corner of Daniel Brown's Survey No. 3595 for 200 acres, thence with said line S 39 E 400 poles, and with the line of Henry Jennings Survey No. 3818, to two White Walnuts and a White oak, Western Corner to John Johnson's Survey, thence line S 51 W 60 poles to the beginning

Thomas Ara
Isaac Engell } Chs
Barnett Simon Mark

Duncan McArthur D.S.
March 4th 1812
March 24th 1812

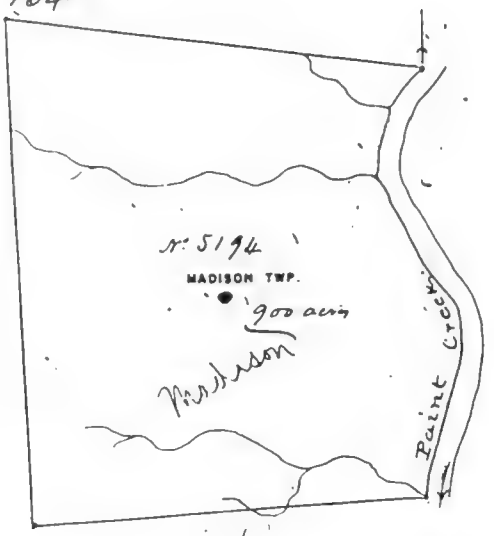

Surveyed for Duncan McArthur a p.c 900 acres of land on part of a Military Warrant No. 5131, on the West side of Paint Creek, Beginning at the Sycamore, lower Corner in the Creek to allowell Minnis's Survey No. 650 running down the Creek, with the Meanders thereof, S35 W50, S 50 W 515 S 38 E 54 S35 E58, South 112, S30 E34, S35 W59 poles to, two Sugar trees and a Black Walnut on a Cliff of Rocks, on the lower side of the mouth of a branch, upper Corner to William Perry's Survey No. 1488, thence with his upper line S86 W344 poles Crossing a small branch to two Smaller Elms and an Ash, in upper back Corner to said Perry's Survey, thence N4 W466 poles, Crossing several branches to a Black Oak, White Oak and Red Oak, in the lower line of Saul Minnis's Survey, thence with his line S83 E370 poles, Crossing a branch at 253 poles to the beginning

Samuel Walton
Thomas McMillen Hab
Samuel Kelgon Mark

Duncan McArthur D S
March 21st 1807
April 25 1807



Surveyed for Samuel Scott 1833⅓ acres of land on part of a Military Warrant No. 9 on the Waters of the East Fork of the Little Miami – beginning at three White Oaks, Southeast Corner to Robert Sayre's Survey No. 4163, thence with his line S 85 W 627 poles passing the South West Corner of said Sayre's Survey at 587 poles to a Hickory Corner Dogwood, in the line of Edward Sey's Survey No. 2941, thence with Lewis line, and the line of James Reaty Corner of this Survey 427 poles, crossing a branch at 330 poles to two Hickories and Ash, North West Corner of William Lindsay's Survey No. 1351, thence with Lindsay's line East 665 poles passing ~~Corner of~~ his North East Corner at 267 poles to a Mole, thence N 5, W 484 poles to the beginning

Joseph Wood
Samuel Davis Hol
Joseph Leiper Mark

William Lytle DS
October 8th 1813
November 15th 1815



Surveyed for William Marshall Anderson agt. of Allen & McArthur, John A Rochford (said John being one of the Children and heirs of Margret Rochford decd) and of Allen Latham agt. of Eliza Anderson, & Duncan McA., Comm. agt. Effie Eliza Allen only Children and heirs of Effie M. Arthur Allen decd., Nancy McArthur Trimble, only Child and heir of Mary Trimble decd., Francis Walk, one of the Children and heirs of Margret Rochford decd, and Smith McArthur, Nancy McArthur and William H. H. McArthur, only surviving Children and heirs of James McL. McArthur decd., which said Allen, & McArthur, & Margret Rochford decd., Effie McArthur, Allen decd, Eliza Anderson, Mary Trimble decd, and James McL. McArthur decd, were the only brothers and sisters, and heirs at law of Thomas J. McArthur decd, which said Thomas J. McA was agt. of John Worcebridge, agt. of Cadwallader Waller, agt. of John Irwin. and which said heirs of Thomas J. McArthur are also agts. of Duncan McArthur, agt. of Martin Turner, & of the heirs of John Jones decd, 800 acres of land on part of a Military Warrant No 2377 in the following proportions & viz: for William M Anderson, one twelfth part, Duncan McArthur Comm. one twelfth part, Effie Eliza Allen one twelfth part, Nancy McArthur Trimble one sixth part, Francis Walk, one twelfth part and Smith McArthur, Nancy N. McArthur & William H. H. McArthur, Each one Eight and part, on the waters of the Little Miami - Beginning at a white oak Dogwood & Sugar tree, N.W. Cor. of Samuel H Bradford's Survey No 917, thence S 23° 35' E with the line of Bradford's said Survey, 400 poles to a stake, thence N 85 E 322 poles to a stake thence N 3° 35' W 448 poles to a stake in the line of Thomas Dadds Survey No 4373, thence S 60° 35' W 182 poles to two white oaks on a hill side, corner to said Dadds and corner to James Wright's Survey No 4363, thence with Wright's line N 84° 15' W 154 poles to the beginning

Lewis Morgan
Thomas Dagg } Chn
Henry Slagle

Andrew L Kinnear Dy
August 10th 1847
September 20th 1847



Surveyed for Henry Hasson of 200 acres of land on part of a Military Warrant N°5104, on the Waters of the East Fork of the Little Miami – beginning at two Sugar trees and a Beech, South Westerly Corner to Elisha Williams Survey N°4165, South East Corner to Richard Woolfolks Survey N°2570, running S5, E190 poles to a White Oak and two Pecans, thence N85 W190 poles to a Dogwood, Ash and White Oak, thence S85 W170 poles to the beginning

Robert Wilson
John Hawkins } Chs
James McCann Mkr

Joseph Kerr ds
September 10th 1810
September 18th 1810

Surveyed for the representatives of Simpson Foster 410 acres of land in part of a Military Warrant N°5129 on the Waters of the East Fork of White Oak Creek. Beginning at an Ash a Black Walnut, Mulberry and Dogwood, Corner to Robert Higgins Survey N°3641, and North East Corner to Anthony Hadens Survey N°3632, running S15 W200 poles crossing a large branch at 60, and one at 174 poles to a White Oak, Dogwood and two Sugar trees, North West Corner to Hadens, and South East Corner to John Spotswood Survey N°3633, thence N15 W120 poles to three Beech and a Hickory, North East Corner to Spotswood, thence N45 E400 poles crossing a branch at 220 poles, and one 374 poles to a Red Oak, Hickory, Beech and Sugar tree & Poplar, thence East 100 poles crossing a branch at 65 poles to a Hickory, Beech and White Oak, Westerly Corner to Saml Higgins Survey N°3640 and Northerly Corner to Saml Higgins Survey N°3641, thence S24 W382 poles to the beginning

John Agnew
David Brast } Chs
Joseph Lapsley Mkr

James Galloway Jun ds
June 10th 1807
July 26th 1807



Surveyed for the representatives of Simpson Foster, 60 acres of land on part of a Military Warrant N° 5129, on the waters of the East Fork of the Little Miami - beginning at a White Oak and Dogwood North Easting Corner to Robert Hatterons survey N° 753 in the line of Robert Ballard's survey N° 2551, running with Hatterons line S 73 W 277 poles running a branch at 134 and at 204 poles to an Elm and Hickory North Westing Corner to his survey thence N 17 W 35 poles to a Hickory White Oak, thence N 73 E 277 poles to two White Oaks thence S 17 E 35 poles to the beginning

Robert McDaniel
John Bryson } Hd C
Samuel Shepherd Msr

James Galloway Jr DS
December 14th 1811
March 1st 1812



Surveyed for Beverly Stillwell 166 3/4 acres of land on part of a Military Warrant N° 1203 on the waters of the East Fork of the Little Miami - beginning at a stake in the line of James Ireland's survey N° 2397 and William Kennis survey N° 2398 running East 200 poles to a stake in a line of said Kennis survey thence South 133 4 poles to a Maple and two Ashes, thence West 200 poles to two Hickory and a Sugar tree, South ~~West~~ corner to said Ireland's survey thence with his line North 133, 4 poles to the beginning

Benjamin Burnett
Archibald Campbell } Hd C
Thomas Robinson Msr

Joseph Kerr DS
July 17th 1810
April 9th 1810

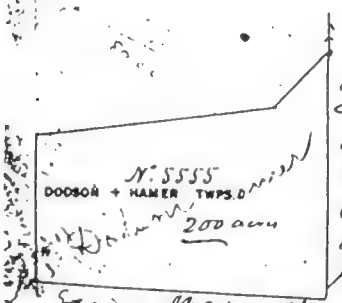

Surveyed for the heirs of John Williams Jr a 200 acres of land on a Military Warrant N° 3309 on Dodson's Fork, a branch of the East Fork of the Little Miami - Beginning at a Hickory, Sycamore, and White Oak, South Corner to Joseph Kerr's survey N° 4229 one in the line of survey N° 2401, thence with said line S 45 W 65 poles to a Stone, South East Corner to David Hay's survey N° 2400, thence with one of the lines thereof S 80 W 205 poles passing his said Hay's South West Corner to a Maple Dogwood, White Oak and Beech, in the line of John Hazelrigg's survey N° 2399 thence South 100 poles to two Maples and a Hickory, thence S 81 E 250 poles to a Maple and Hickory, thence North 200 poles to the beginning

James Halsey
Absalom Strange } Hd C
Nathaniel Rowe Msr

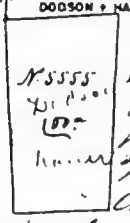

Surveyed for the heirs of John Wilkins Jr. a 200 acres of land a Military Warrant N°4031 on Dreams Fork, a branch of the East Fork of the Little Miami – Beginning at a Cherry tree, South West Corner to John McCardis Survey N°2399, thence North the line of Morley's Survey N°2402. S 5 E 175 poles to two Maples and a Beech, thence N 85 E 84 poles to three Maples, thence North 175 poles passing the South West Corner of Saint Wilkins Survey N°5555 of 200 acres, thence with the line of said Survey to a Maple Dogwood & white oak in the line of Survey N°2399, thence with said line S 85 W 100 poles to the beginning

John Pugh
John Dugannie Ch C
George Sawin Mk

Geo H Barron D S
February 8th 1834
March 3 1834

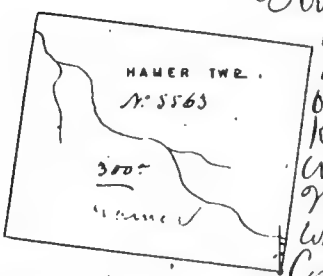

Surveyed for Henry Mapes 300 acres of land on part of one Military Warrants N°5201, 5202, and 5206 on the Waters of the East Fork of Miami – Beginning at a White oak Black oak and Hickory, in the line of Henry Mapes and Joseph Kerr's Survey N°3859 and South West Corner to Sarah Mapes and Kerr's Survey N°3846, thence North a line of the last Mentioned Survey N 9 E 200 poles, crossing a branch at 24 poles to two Hickories and a Dogwood, North West Corner to said Survey, thence N 81 W 240 poles to a Stake, thence S 9 W 200 poles, crossing a branch at 12 poles to a Maple and Hickory, in the line of said Mapes & Kerr's Survey N°3851, thence with said line S 81 E 240 poles to the beginning

Isaac Dayman
Henry Vantine Ch C
Henry Mapes Mk

Joseph Kerr D S
September 15th 1807
September 17th 1807



Surveyed for Joseph Jones 199 acres of land in part of a Military Warrant N°1546 on the Waters of the East Fork of the Little Miami – Beginning at a Black Walnut, Sycamore, thence West South East Corner to William White's Survey N°4258, on a North Ash Corner to said White's Survey N°4362 running South 159 1/2 poles to two Ashes and a Hickory, on a small branch South East Corner to said White's Survey N°4362, on a Corner to James Wright's Survey, ~~thence~~, thence East 200 poles to two Hickories and two Dogwoods North East Corner to said Wright's Survey, on a Corner to Francis Davis's Survey N°4373, thence North 159 1/2 poles, to three Hickories and a Sycamore, thence West 200 poles to the beginning

John Pallock Ch C
Richard Bullock
Joseph Vannuter Mk C

Hezekiah Galloway D S
September 10th 1807
March 12 1808

Surveyed for Elias Langham a tract 23 acres of land on part of a Military Warrant No 5200, on the waters of Clear Creek, a branch of the Very Fork of Paint Creek – Beginning at two Hackberries and two Elms North Easterly Corner to Peter Marklenberg's Survey No 2319 on a North Corner to Hugh and Amos Evans Survey No 2010, thence with the line of Marklenberg said Survey S 15 W 430 poles to three Black Oaks corner a Crab Apple South Easterly Corner to Marklenberg and North Easterly Corner to Robert Ballard's Survey No 2353, thence with Ballard's line S 19 E 190 poles to a White Oak, thence N 17 W 615 poles passing the South Westerly Corner of Evans Survey and with their line to the beginning

William Hill
Hugh Hill } Feb
William Hill } Mar

Duncan McArthur DS
June 10th 1813
January 1st 1816

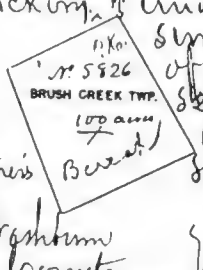

Surveyed for Henry Synes 100 acres of land on a Military Warrant No 4815, on the Muddy Fork of Brush Creek – Beginning at a Hickory and a Beech, North West Corner to John Reed and others Survey No 800, thence S 65 W 110 poles to three Beeches in the line of Adam Bedinger's Survey No 2213, thence with his line S 20 E 139 poles to a Beech, Synes and a Sugar tree in said line thence N 65 E 129 poles to two Small Ashes in the line of Reed Survey, thence with their line N 28 W 139 poles to the beginning and others

John Washburn
Martin Cornetzman } Feb
John Ellison } Mar

Martin Mafie DS
April 11th 1808
April 16th 1808

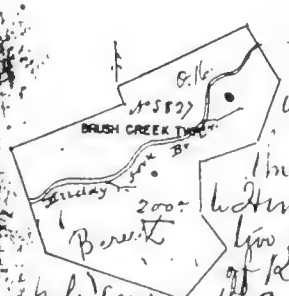

Surveyed for Henry Bedinger a tract 200 acres of land on a Military Warrant No 4841, on the Muddy Fork of Brush Creek, Beginning at a Beech, Synes and Sugar tree, in the line of Adam Bedinger's Survey No 2213, and a South West Corner to Henry Synes Survey No 5826, thence with Synes line N 65 E 129 poles to two Small Ashes, South East Corner to Synes, and in the line of Reed and others Survey No 800, thence with their line S 25 E 58 poles, crossing the Creek at 8 poles to two Sugar trees and Beech, thence S 21 W 59 poles to a Beech and Sugar tree, thence S 75 W 52 poles to a Sugar tree, thence W 46 poles to two Beeches, thence S 30 E 40 poles to a Black Locust, and Chestnut thence S 39 W 64 poles to two Synes and a Sassafras, thence N 61 W 129 poles to two Sugar trees, thence N 19 W 97 poles, crossing the Creek at 45 poles to two Hornbeams and a Sugar tree in Bedinger's line, thence with said line N 70 E 107 poles to two Beeches and a Sugar tree, South East Corner to George Bedinger's Survey thence with one other of his lines N 20 W 12 poles to the beginning

George Nicholas
John Lewis } Feb
Benjamin Johnson } Mar

Martin Mafie DS
April 11th 1808
April 16th 1808

Surveyed for the Representatives of Henry Field 400 acres of land, on part of a Military Warrant N°5058, on ~~the Waters of the Little Miami~~ – ~~Beginning at a Hack berry and Mulberry~~, on the Middle Fork of Brush Creek – Beginning at three Sugar trees and a Hickory, South West Corner to Henry Bedinger's Survey N°8213, running with his line N 70 E 112 poles to five Hornbeams and a Sugar tree, his new line and Corner to said Bedinger's Survey N°5827, thence with the line of Survey N°5827, S 19 E 97 poles, crossing the Creek at 52 poles to five Sugar trees, South West Corner to Bedinger's Survey, thence N 67 W 114 poles to a Beech and Sugar tree, thence S 66 W 75 poles to two Beeches, thence S 44 W 54 poles to an Elm and Elm, thence N 62 W 52 poles to a Gum and Beech, thence S 70 W 24 poles to a Beech and Sugar tree, thence N 56 W 47 poles to five Sugar trees, thence S 30 W 52 poles to a Maple and Hickory, thence S 71 W 59 poles, crossing the Creek at 26 poles to two Dogwoods and a Beech, thence N 79 W 154 poles to a Dogwood, Beech and Poplar, thence N 11 E 146 poles, crossing fishers run at 52 poles to a Gum, White oak, and Dogwood, thence E 48 poles to a Hickory and Chestnut oak, thence S 22 E 37 poles to two Gums, and a White oak, thence N 65 E 110 poles to a Gum and White oak, thence N 4 W 56 poles to a Red oak and Chestnut, and an Ash, thence N 48 E 50 poles to two Beeches and a White Oak, thence North 24 poles to a Maple, and Red oak, thence N 10 E 11 poles to a Hickory and Beech, in the line of said Bedinger's Survey, thence with his line S 20 E 192 poles to the beginning – George Nicholas }
John Crail } C.C.
Benj. Johnson. M.C.

Natt. Mason D.S.
April 11. 1808
April 16. 1808

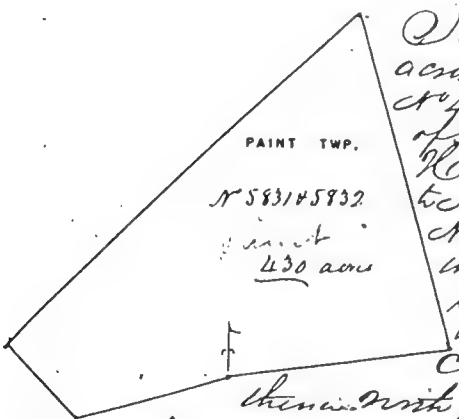

Surveyed for William Carter 430 acres of land in part of a Military Warrant N°4069 on the Waters of the Little Miami for of Paint Creek – beginning at an Ash Hickory and Dogwood, North West Corner to Nathan Smith's Survey N°2502, and North East Corner to John Hays Survey thence with Hays line S 74 W 135 poles to two Spanish Oak, thence N 45 W 90 poles to a Spanish oak and a Sugar tree, South Corner to John Hunter & Co. Survey N°1830 thence with their line N 45 E 420 poles to a White oak and Dogwood, North West Corner to John Blackmore's Survey N°2087, thence with his line S 17 E 307 poles to a Stake in the line of said Smith's Survey thence with his line S 81 W 195 poles to the beginning

Zach Cornish }
Enoch B Smith } C.C.
John Barnetts M.C.

Natt. Mason D.S.
April 2d 1808
August 29th 1809

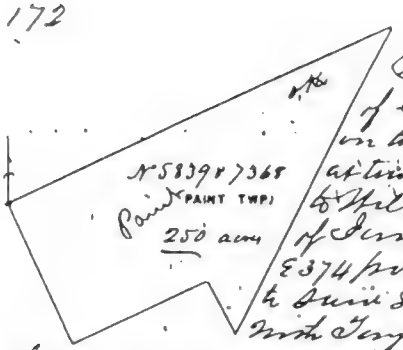

Surveyed for Nathaniel Pope a tract of 250 acres of land in part of a Military Warrant No 5729 on the Waters of the Rocky Fork of Paint - beginning at two Dogwoods and Gum, South West Corner to Williams Reynolds Survey No 4101 in the line of James Hanes No 4081, thence with Reynolds line N 64 E 374 poles to three White Oaks and a Walnut, corner to said Survey; in the line of Richard Taylor, thence with Taylors line S 26 W 314 poles to three White Oaks from one root, in Taylors line and corner to Bartholomew Fitzgeralds Survey No 3427, thence with his line N 25 W 84 poles to a forked White Oak and forked Dogwood corner to said Fitzgeralds thence with an other of his lines S 66 W 128 poles to a forked White Oak in the line of said Hanes Survey No 4081, thence with his line line N 26 W 140 poles to the beginning

Joseph Ogle
James Long } C C
Robert Kerchival } Mk

Nathl Mason D S
November 1st 1815
April 12th 1812

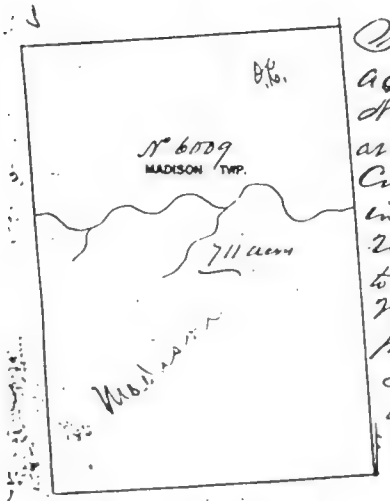

Surveyed for Benjamin W. Ladd a tract of 711 acres of land on part of a Military Warrant No 5393 on the Waters of Blue Creek, beginning at two Ashes and an Elm, South East Corner to Thomas Bagleys Survey No 5613 in the line of Andrew Wheels Survey No 5506 running with Bagleys line N 84 W 346 poles to three Sugar trees, thence S 83 E 444 poles to two Hickories and an Ash, thence S 10 E 216 poles to a White Oak, Elm, Ash, and Hickory North East Corner to Jane McCauls Survey thence with his line S 81 W 420 poles crossing a branch to the beginning

James McClure
John Hastings } C C
Isaac Carnichs } Mk

James Galloway Jr D S
October 10th 1808
May 15th 1809

Surveyed for James D. Sadd a tract 711 acres of land on a Military Warrant No 3394 on the waters of Paint Creek. Beginning at two Elms and an Ash. Northeast corner to Joseph Eggleston's Survey No 721 and Southwest corner to Burgess Ballis Survey No 608 running with Ballis line N 84 W 400 poles, crossing a branch at 240 poles to two White Ash and a Sycamore thence S 86 W 285 poles to two Ashes. thence S 48 E 400 poles, crossing a branch to two White Oaks, in Egglestons line. thence with his line N 86 E 285 poles to the beginning

William Towsley } C C
William Towsley } C C
Samuel Galloway Jr } Mk

James Galloway Jr. D.S.
December 18 1808
May 1 1809

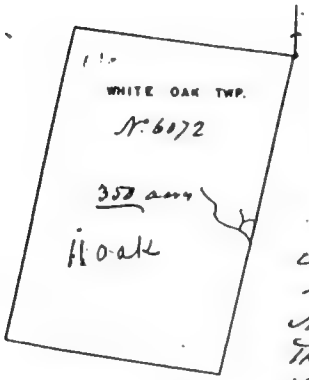

Surveyed for Joseph Kerr, ejm. 350 acres of land on part of a Military Warrant N. 5100, on the waters of the East Fork of White Oak Creek

Beginning at a large White Oak southwesterly corner to Thomas Parkin's Survey N. 2303, and southeasterly corner to Henry Mapes & Joseph Kerr's Survey N. 3850, running with the line of the last mentioned Survey N 85 W 190 poles, crossing a large branch to a Beech Thence S 9 W 287 poles to a Gum in the line of Joseph Kerr's Survey N. 4022. Thence with said line S 81 E 190 poles to a Beech and Hickory. Northeast corner to said Survey. Thence with the line of Mapes & Kerr's Survey N. 3849 N 9 E 300 poles, crossing a large branch three times to the beginning —

Hector Murphy }
James A. Smith } 66.
James Smith Jr.

Joseph Kerr. D.S.
September 24. 1808
October 29. 1808.

Surveyed for Cadwallader Wallace a tract of 1414 acres of land on parts of the following Military Warrants to wit, 400 acres on No. 6673, 300 acres on No. 6559, 100 acres on No. 1413, 500 acres on 2744, and 474 acres on No. 8678, on the waters of Leadons Fork and of White Oak Creek - Beginning at a stake, North East Corner to said Wallace's Survey No. 13882 & 13727, of 1100 acres, thence with the line of said Survey and bending thereon S2½ W 368 poles to two Hickories and a White Oak, Corner to said Survey and North West Corner to Patrick Carnes Survey No. 852, thence with Carnes line N86 E 258 poles to three Hickories and a Gum in same line, South West Corner to the heirs of Mathew Worley's Survey No. 12876, thence with their line N8 W 160 poles to two Hickories a Dogwood and a Beech, thence N80 E 239 poles to two Gums and a White oak, thence S8 E 160 poles to a White oak, Hickory and Dogwood, South East Corner to their said Survey thence with the line of George Dawson's Survey No. 7083, N81 E 445 poles to a Stake, North East Corner to said Survey, in the line of Allen Lashams Survey No. 10488 & 10809, thence with Lashams line, N8 W 115 poles to two White oaks, a Gum and a Maple, North West Corner to said Survey, thence N81½ E 216 poles to an Elm and two Hickories, North East Corner to said Survey, thence N8 W 58 poles to a Gum, Ash, and two Maples, North west Corner to George Barnes Survey No. 13306, 13573, & 13733, thence with the line of said Survey N75 E 224 poles to three Dogwoods, South West Corner to Joseph Hess Survey No. 6987, and a South East Corner to Robert Porterfields Survey No. 9180 thence with Porterfields line N58 W 145 poles to a Hickory and two Maples, South West Corner to his said Survey and South East Corner to the heirs of William Phillips Survey No. 6191, thence N80 W 130 poles to two Hickories and two Dogwoods South West Corner to Phillips's said Survey thence with the lines of John Wilkins Survey No. 3555 South 59 poles to a Hickory and Maple, thence N82 W 304 poles to two Maples and a Hickory, thence South 58 poles to three Maples thence N85 W 92 poles to two Maples and a Beech, thence N47 W 99 poles to a Gum and Beech, South East Corner to George Morley's Survey No. 2402, thence with the line thereof S81 W 249 poles to a Hickory and two Beeches, South West Corner to said Survey and South East Corner to William Dowell's Survey No. 7403 & thence with the line of James Thompson Survey No. 10119, S16 W 190 poles to two Hickories, South East Corner to said Survey, thence N89 W 269 poles to a Hickory and a Gum - South West Corner to said Survey thence N79 W 130 poles to a Hickory, Elm and Maple, thence North 127 poles to three Maples, thence West 51 poles to the beginning

No. 6179. 13566. 13583. 13727. 14354

SALEM, HAMER, DODSON TWPS.

1414 acres

Salem
Hamer
Dodson

Henry Slepp
John Pinter
Henry Slepp

Cadwallader Wallace
September 9th 1840
September 9th 1840

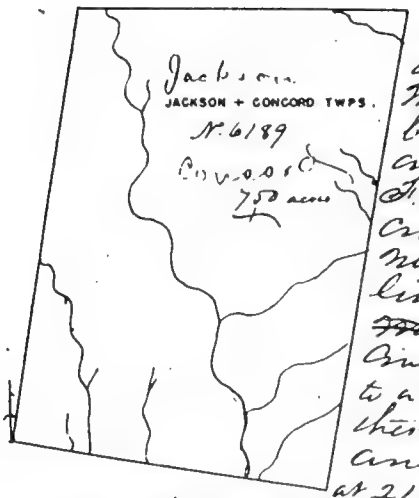

Surveyed for the heirs of William Phillips decd. 150 acres of land on part of a Military Warrant No. 5208 on the Waters of Brush Creek beginning at two Dogwoods from one Post oak and two White oaks in the East line of James T. Leetch's Survey No. 1996, thence N 9 E 40 poles crossing a branch at 133 poles to a Red oak White oak, and small Dogwood in same line, and in the South line of John Sims ~~Warrant~~ Survey No. 3870, thence East 290 poles crossing a branch at 20 and one at 22 poles to a Red oak, White oak, and small Ash, thence S 9 W 445 poles, crossing a branch at 37 and one at 160, and one at 174 poles, and one at 219, and one at 319, and one at 377 poles to a White oak, Red oak, and small Hickory, thence N 81 W 256 poles crossing a branch at 44 trickom at 58, branch at 167, one at 223, and one at 237 poles to the beginning

James Willeman
William Hamilton } C.C.
Sylvanus Brown Jun

Cadwallader Wallace D.
May 13th 1817
Oct 1st 1817

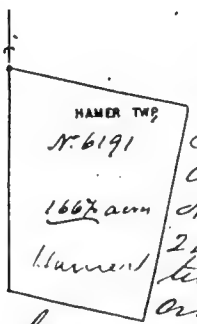

Surveyed for the heirs of William Phillips decd. 166¾ acres of land on part of a Military Warrant No. 5218, on the Waters of the East Fork of the Little Miami – beginning at a White oak, Hickory and Sugar tree, West corner to Joseph Kerr's Survey No. 4229, in the line of Joseph Vanmeter's Survey No. 2401, thence South 200 poles to two Hickories and two Dogwoods, thence S 81 E 130 poles to two Maples and a Hickory, thence N 9 E 198 poles crossing a branch at 78 poles to two Sugar tree and an Elm in the line of Kerr's said Survey, thence with said line N 81 W 16 poles crossing a branch to the beginning

John Bames
Jacob Bames } C.C.
Allen Bush Mill

Cadwallader Wallace
April 05th 1817
October 2d 1817



Surveyed for Daniel Stutt 88 acres of land on part of a Military Warrant No 1133, on the Waters of Paint Creek – beginning at a Walnut and Sugar tree, North West Corner to John Graham's Survey No 2335, and Corner to Marquis Calmes Survey No 3829 running with Calmes line N 17 W 64 poles to a stake North East Corner to said Calmes Survey in the line of John Hughes Survey No 2320, thence with his line, N 73 E 47 0 poles to Murphy, Corner to John Hay's Survey No 2315, thence with his line S 17 E 20 poles to a Stake, thence S 73 W 72 poles to a stake in the line of said Grahams Survey & thence with his line N 26 W 18 poles to a Red oak and two Elms, North East Corner to said Grahams Survey, thence with an other of his lines S 64 W 40 poles to the beginning

William Pope } C.C.
Moses McGregg } H.C.
James Walles } M.C.

Nathl Massie D.S.
Sept Courts 18th 1809.
Sept Lines 19th 1809

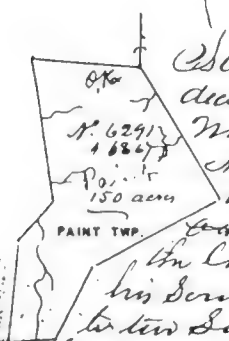

Surveyed for Robert Broadwater, only heir of Caleb Broadwater decd and Jesse Milliken 150 acres of land, on the following Military Warrants, Broadwater 100 acres on No 5583, and Milliken 50 acres on part of No 5801, on the Waters of the Hickory Fork of Paint Creek beginning at a Hickory and two White Oaks in the line of Richard Taylor's Survey No 3030, 32 poles N 85 W from his South Easterly Corner, thence with said line N 85 W 94 poles to two Sugar trees and an Elm in said line, thence South 114 poles crossing two drains to a White oak and Dogwood, thence S 45 W 50 poles crossing a large branch at 2 poles to a Elm and a White oak, thence S 10 W 90 poles to a Gum and a White oak, thence East 40 poles, crossing the large branch at 2 poles to two Sugar trees and a Beech, thence N 35 E 72 poles to a Hickory, Poplar and Sugar tree, thence N 68 E 123 poles to two Beeches, thence N 22 W 135 poles to the beginning

William Baldwin } C.C.
John Baldwin } H.C.
Noah Baldwin } M.C.

W. Dunn D.S.
May 11th 1813
May 29th 1813

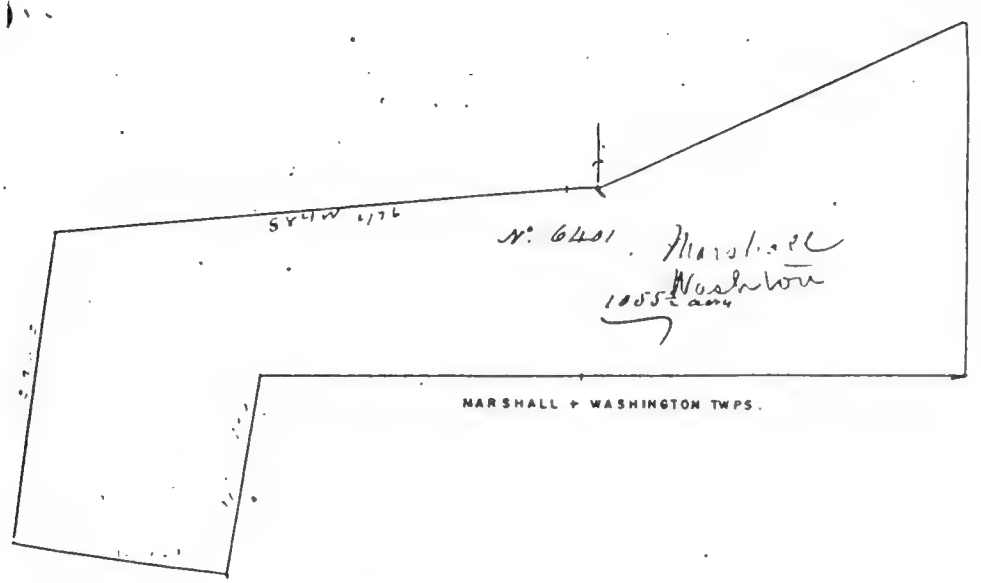

Surveyed for Henry Mabin a.c. 1055½ acres of land on a Military Warrant No. 5649, in the Water of the Rocky Fork of Paint Creek: beginning at a Black Oak, White Thorn Bush, and an Elm, South East Corner to Otterry Byrne's Survey No. 2575 and South West Corner to John Moylands Survey No. 2583 running with said Byrnes line S 84 W 476 poles to three Dogwoods North East Corner to said Mabin's Survey No. 4638, thence with his line S 9 W 280 poles to three White Oaks, thence S 81 E 240 poles to ten White Oaks and a Black Oak Corner to Robert Means Survey No. 2739 & 3015, thence with his line N 9 E 180 poles to two Hickories and a Cherry tree, Corner to said Means Survey, thence with an other of said Means Survey East 61 poles to two White Oaks in the line of said Means Survey thence North 16 poles to a White Oak in the line of said Moylands Survey, thence with his line S 65 W 350 poles to the beginning

Christian Blomo } Ch C
John Walker
Denis Jarna MK

Joseph Kerr D S
September 11th 1809
September 19th 1809



Surveyed for John S. Snead 566 acres of land on part of a Military Warrant No. 5500. on the Waters of the Rocky Fork of Paint Creek - beginning at two Hickory and an Ash, South West Corner to Henry Mannis Survey No. 4638, running S 89 W 69 poles to a White oak and a Hickory and Gum, North West Corner to William R. Barnard's Survey No. 3757, thence S 81 E 179 poles to a White oak and a Black oak, North East Corner to said Barnard's Survey, thence with another of his lines S 9 W 179 poles to a Black oak and a Hickory, Corner to said Barnard's Survey in the line of John Clemmins Survey No. 2790, thence with his line S 81 E 301 poles to three Black Gums North East Corner to said Clemmins, thence N 9 E 348 poles to a Black Gum and Dogwood, South East Corner to said Mannis' Survey, thence with his line N 81 W 480 poles to the beginning

Christian Blum } C C
John Walker }
David Gamm NSC

Joseph Kerr DS
September 11th 1809
September 19th 1809

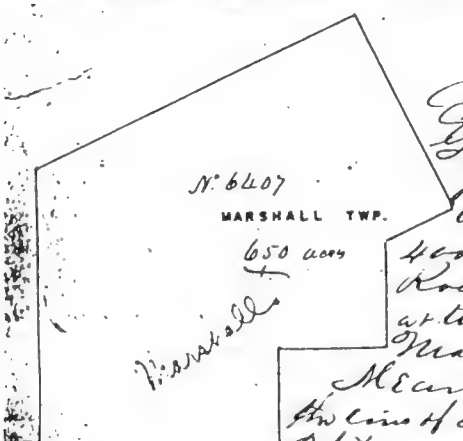

Surveyed for John Clark and George Clark 650 acres of land, on part of two Military Warrants No. 250 acres on Warrant No. 367, and George 400 acres of on No. 5816 on the Waters of the Rocky Fork of Paint Creek - beginning at two White oaks, South West Corner to Henry Mannis Survey No. 4639, in the line of Robert McCans Survey No. 2739 & 3615, running with the line of said McCan's Survey West 211 poles to two White oaks, South East Corner to said McCan's No. 401 thence with his line North 316 poles to a White oak Corner to said McCan Survey in the line of John Moreland's Survey No. 2803, thence with his line East 165 & 316 poles to ~~a White oak, thence South~~ to two Hickories Corner to said Mannis Survey No. 4639, thence S 25 E 188 poles to the Elms, Corner to said ~~Survey~~ Mannis Survey, thence West on a ested of his lines, S 65 W 68 poles to a Black oak, thence South 97 poles to a Hickory and an Elm, thence West 93 poles to a White oak and a Black oak, thence South 76 poles to the beginning

Christian Blum } C C
John Walker }
David Gamm NSC

Joseph Kerr DS
September 16th 1809
September 18th 1809



Surveyed for Jesse Millikan 100 acres of land (100 acres of land) on part of a Military Warrant No 5647 on the Waters of the Little Snake Fork of Paint Creek – beginning at a Black Oak, and two Honey Locusts, South Easting Corner to Thomas Overton Survey No 2555. thence with his line N 62 E 456 poles to two Hickories and a Mulberry Corner to said Overton, and South Corner to Richard Bitts Survey No 3573, thence with Bitts line N 45 E 56 poles to two Hickories, and Elm and Red Bud in the line of William Gorges Survey No 1488, thence with Gorges line S 64 W 50 poles to a stake in the line of Philip Davis Survey No 2560, thence with Davis line N 84 W 34 poles to the beginning

John R Strain
Samuel Strain } C C
Samuel Watt MSC

Walter Dean DS
April 11th 1815
September 2 1815

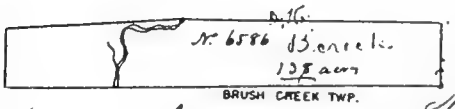

Surveyed for Andrew Ellison 138 acres of land on part of a Military Warrant No 5122 on the Waters of Scioto fork of Brush Creek – beginning at two Poplars and an Ash, North East Corner to William Montfort's Survey No 1658. thence North 56 poles crossing a branch at 6 poles to a Red Oak, Hickory and Dogwood, thence with the line of this tract of land which includes the Sinking Spring West 219 poles to a White Oak, thence S 86 W 153 poles crossing a Lion Poles at 3 poles, and passing the South West Corner of the tract of land which Joshua Porter lives on at 149 poles to a Sycamore tree and Dogwood, thence South 52 poles passing a White Walnut and Hickory at 60 poles to a stake in Montfort's line, thence with said line S 89 E 370 poles crossing the fork to the beginning

Amos
Joshua Porter } C C
John Ellison MSC

John Ellison Jr DS
March 16th 1813
May 13th 1813

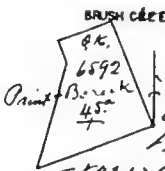

Surveyed for John Millikan 45 acres of land on part of a Military Warrant No 5690 on the Waters of the Little Fork of Paint Creek: beginning at White Oak and Sycamore two North East Corner to William McDonald's Survey No 2135 in the line of John Hinton's Survey No 3065, running with Hinton's line N 20 W 100 poles to a White Oak and two Gums in said line, thence S 70 W 80 poles to line of John and a Red Oak, thence S 20 E 20 poles to a Hickory and Beech, thence S 15 W 98 poles to a White Oak and Beech in McDonald's line, thence with said line E 71 E 107 poles to the beginning

Uriah Baldwin
Walter Baldwin } C C
William Dean MSC

Nathl Massie DS
October 24th 1811
November 5th 1811

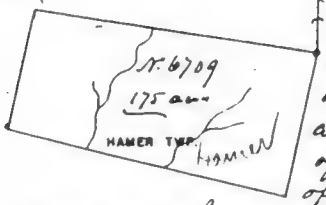

Surveyed for Joseph Kerr 175 acres of land on part of a Military Warrant No. 5704, on the Waters of the North Fork of White Oak Creek - beginning at a White Oak and Sugar tree, in the West line of the West Southern Tract surveyed for the Representatives of Charles Lewis dec'd No. 3596, and the beginning Corner of John Baris Entry No. 4874, running with Baris line N 86 W 252 poles to a Gum, South West Corner to said Baris Survey, thence S 9 W 111 poles to a large Black Oak and two Dogwoods, thence S 81 E 250 poles crossing a branch at 74 poles, and one at 144 poles to a White Oak and Elm in the line of said Representatives Survey, thence North said line N 9 E 182 poles to the beginning

Peter Snider
Andrew Clarke } Chs
John A Miller

Joseph Kerr DS
May 12th 1812
July 31st 1812

Surveyed for Joseph Kerr 400 acres of land on part of a Military Warrant No. 5704 on the Waters of the North Fork of White Oak Creek. beginning at two White Oaks and a Black Oak South West Corner of John Tackles Survey No. 3830, running with said line & the line of Dawson Tackles Survey No. 3831. N 8 W 320 poles to a Sassafras, Hickory and Dogwood, S. E. Corner to Nicholas Beckes Survey No. 3959, thence with his line S 82 W 208 poles to two Black Gums and a Hickory South West Corner to said Binkles Survey, thence S 8 E 320 poles to two Elms and a Gum, Corner to John Baris Survey No. 4874 in the line of John Bose alias Bonzo's Survey No. 3960. with said line, and the line of said Bose alias Bonzo's Survey No. 3961, thence N 82 E 208 poles to the beginning

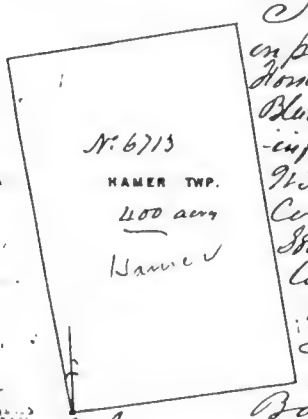

Peter Snider
Adam Mantly } Chs
Aaron Sullivan

Joseph Kerr DS
May 12th 1812
July 31st 1812

Surveyed for James Johnson and John Watts 186 acres of land on part of two Military Warrants Johnson 90 1/4 acres on No. 5294 and Watts 90 1/4 acres on No. 5526 on the Rocky Fork of Paint Creek - beginning at two Cedars and a White Oak on a Cliff, town Corner to James Herons Survey of 186 acres, thence down the Creek with the line of Fitzgerald's Survey No. 3427 S 66 E 68, thence S 80 E 94 poles, thence S 74 E 12 poles N 53 W 164 poles crossing the Creek at 4 poles to a Honey Locust and a Mulberry, in the upper line of Richard Taylor's Survey of 580 acres, on the South side of the Creek, thence with Taylor's line S 85 E 130 poles to an Elm and Sugar tree, Corner to Brassell's Survey, thence West his line South 66 poles to a stake thence S 57 W 328 poles crossing a branch at 42 poles to a Hickory, Gum and Dogwood in the line of Heron's Survey, thence West said line N 38 E 223 poles to the beginning



Abraham Dandroff
Walter Baldwin } Chs
James Walters

Thomas M Sawyer DS
March 10th 1819
July 2d 1821

Surveyed for James Johnson and John Watts a p.c. 19½ acres of land on part of two Military Warrants, Johnson 9¾ acres on No. 5524 & Watts 9¾ acres on No. 5576, on the Waters of the Rocky Fork of Paint Creek: beginning at two White Oaks, one of them forked, South Easterly Corner to William Reynolds Survey No. 2104, and North Corner Easterly Corner to of his Survey No. 4101; thence with the line thereof S 25 E 85 poles to three Black Gums Corner to said Survey, thence N 25 E 65 poles through a branch 155 poles to two Black Gums and a White Oak, thence N 25 W 43 poles to a small Red Oak and Dogwood in the line of Nathan Sowards Survey No. 2301 thence with said line S 46¾ W 49½ poles to the beginning

John Hiatt
Bowers Burns } C.C.
Henry Hiatt } M.C.

James M. Samson D.S.
Survey 20th 1821
July 25th 1821

Surveyed for Duncan McArthur a p.c. 15 acres of land on part of a Military Warrant No. 5743 on the Waters of Sun Fish, beginning in the upper or West line of Joseph Hites Survey No. 9714 where it crosses the road from the Sinking Spring to Bainbridge, thence with said road, N 15 W 50 poles to a Buck, thence N 75 E 58 poles to two Chestnut Oaks, thence S 15 E 40 poles to a White Oak and Hickory, thence S 65 W 41 poles to a Stake in the line of said Hites Survey thence with said line, N 27 W 10 poles to a stake North Corner to said Survey thence with an ph. line thereof S 40 W 23 poles to the beginning

James Washburn
Samuel Washburn } C.C.
Emanuel Perrid } M.C.

Duncan McArthur D.S.
November 18th 1823
November 23d 1824

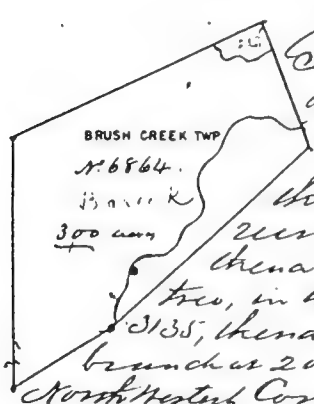

Surveyed for George Dawson a p.c. 300 acres of land on part of a Military Warrant No. 5811 on the Waters of the Rocky Fork of Paint Creek beginning at a Beech 40 poles North from the South East Corner of James Crons Survey running N 60 E 100 poles to a Hickory and Dogwood thence N 48 E 235 poles to a White Walnut and Sugar tree, in the line of William McDonalds Survey No. 3135; thence with said line, N 20 W 112 poles, crossing a branch at 20; and one at 90 poles to three Sugar trees North Westerly Corner to said McDonalds Survey, thence S 67 W 242 poles, crossing the large branch at 36 poles to a Black Oak, North East Corner to said Herring Survey, thence with his line South 22 poles to the beginning

William Hall
John Brazelton } C.C.
William Fulton } M.C.

Nathl. Nelson D.S.
December 7th 1811
December 27th 1811

182.



Surveyed for George Dawson a plantation of 156¾ p 146 acres on a warrant of land on two Military Warrants 156¾ p 146 acres on No 5811 and 40 acres on 5809 on the Waters of the Rocky Fork of Paint Creek beginning at a Hickory, Ash, and Dogwood, the most South Eastly Corner of Taylor's Survey No 3030, thence North his line S 26 W 258 poles to a Sugar tree and Buckeye Corner to said Taylor, thence North in another of his lines N 85 W 30 poles to two White Walnuts and a Hickory in said line, and Corner to Robert Broadwater's Survey No 6291, thence with Broadwater's line S 25 E 134 poles to a Buck, thence N 27 E 275 poles to a White oak in the line of Simon Summers Survey No 4055, thence with Summer's line, N 20 W 120 poles to the beginning

William Reed } Chs
John Broughton
William Fuller } Mkr

Nathl Mason DS
December 5th 1811
December 27th 1811

Surveyed for John Millikan in a 15 acres of land in part of a Military Warrant No 5694, on the Waters of Paint Creek: beginning at two Buck Saplings Corner to George Dawson's Survey No 6865. and a East Corner to Barbary Grove & Brown's Waters, and Neill Mans Survey No 6291 & 1867, thence S 70 E 40 poles to two Buck and two Sugar trees, thence S 38 E 25 poles, crossing a branch at 23 poles to a Sugar tree and Red Bud, thence N 20 W 64 poles to two Sugar trees, a horn beam and small Ash on the bank of a drain, and in the line of George Dawson's Spring Survey, thence with his line S 27 W (crossing the branch) 73 poles to the beginning

Walter Baldwin
David Baldwin } Chs
John Baldwin } Mkr

Allen Latham DS
May 19th 1824
Feb 21st 1825

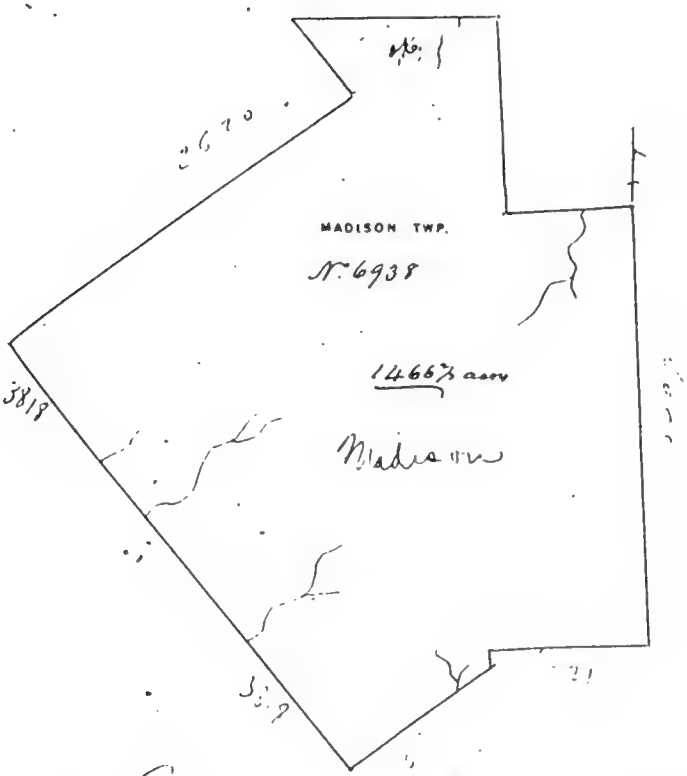

Surveyed for James Gilmore, 1466 2/3 acres of land on part of a Military Warrant No. 5157 on the Waters of Bear Creek. Beginning at two White Oaks, on forks, North Western Corner to James & Laddis Survey No. 6 Orig, in the line of Benjamin Biggs Survey No. 1148, running North said line S84 W 110 poles crossing a small branch to a White Oak, and small Black Walnut, South Western Corner to said Biggs Survey, thence North an other of his lines N4 W 180 poles to a large Red oak and two small Hickories, South East Corner to John Nicholson's Entry No. 6607, thence North said line S86 W 177 poles crossing a small branch to an Elm, Hickory and small Maple in the line of Nathaniel Maynis Survey No. 2620, thence with his line S89 E 85 poles to an Elm and Hickory, Eastern Corner to said Maynis Survey, thence North an other of his lines S51 W 373 poles to an Elm Hornbeam & Hickory, Northern Corner to Henry Berlinger's Survey No. 3818, thence with his line S39 E 085 poles, crossing several branches to two Maples and an Elm, Eastern Corner to said Berlinger's Survey, in the line of Richard Betts Survey No. 3874, thence North his line N51 E 155 poles to a White oak and Dogwood, and a Black oak stump in the line of Joseph Eggleston's Survey No. 721, thence North his line N4 W 11 poles to a White oak, and Ash, North Western Corner to said Eggleston's Survey No. 721, thence North ~~binding~~ an other of his lines S86 E 143 poles to an Elm and Dogwood, South Western Corner to said Laddis Survey, thence North said line N4 W 40 poles to the beginning

Thomas Hume
Samuel Holliday } Ch C
John McClurken Surve

Duncan McLinda CS
March 7th 1812
March 24th 1812



Surveyed for Joseph Kerr of 150 acres of land in part of a Military Warrant No. 5706, on the Waters of the East fork of the Little Miami - beginning at an Elm in the line of Thomas Christies Survey No. 7441, and the West corner to Duncan Scotts Survey No. 8079 thence with Scotts line N 81 W 75 poles to an Ash, North West Corner to said Scotts Survey, thence with one other of his lines S 9 W 134 poles to a Maple in the line of Henry Masseis Survey No. 5563, thence with said line N 81 W 48 poles to a Burr Oak and Blue Ash, thence N 9 E 126 poles to a Hickory and Ash, thence N 81 W 52 poles to two Hickories and a Maple, thence N 9 E 160 poles to a White Oak and Sycamore, thence S 81 E 160 poles to two Maples in Christieb line, thence with said line S 17 E 167 poles to the beginning

David Layman
Peter Pence } H. C.
James Layman } M. M.

Joseph Kerr D. S.
May 4th 1812
November 26th 1814

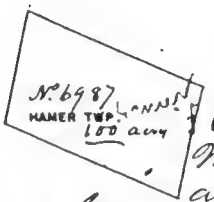

Surveyed for Joseph Kerr of 150 acres of land on part of a Military Warrant No. 5706, on the Waters of the East Fork of the Little Miami - beginning at a Hickory, Elm and Dogwood, North West Corner to Henry Masseis Survey No. 5563, running N 9 E 44 poles to a Green Dogwood, and White Oak, thence N 69 W 164 poles to a Hickory and Ash, thence S 9 W 160 poles, crossing a Creek at 15 poles to three small Dogwoods, thence S 69 E 164 poles to two Ashes and Elm, in Masseis line, thence with said line N 9 E 60 poles to the beginning

John Gibbs
David Layman } H. C.
James Layman } M. M.

Joseph Kerr D. S.
May 4th 1812
November 26th 1814

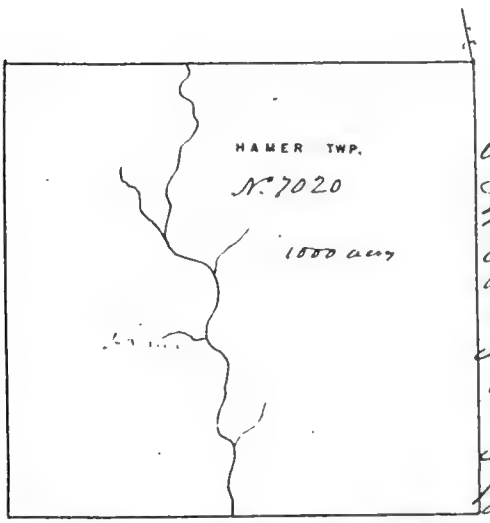

Surveyed for Joseph Kerr 1000 acres of land in part of a Military Warrant No 5524, on the Waters of the East Fork of White Oak Creek - beginning at two Elm and an Ash, South East Corner to Henry Mapes Survey, No 3660, thence North West Corner to Thomas Payton Survey No 2303, running with Payton's line S9 W 40 poles to a Hickory, North West Corner to Mapes & Kerr's Survey No 3850, thence with their line S81 W 200 poles crossing a large branch to a White Oak, South West Corner to Saye Survey thence N9 E 40 poles to two Hickories and a Red Oak, South West Corner to Saint Mapes Survey thence with Saint line S81 E 40 poles crossing a large branch to the beginning

St Clair Ross
Christian Horn } Chs
John Colvin Mrk

Joseph Kerr DS
March 5th 1811
March 8th 1811

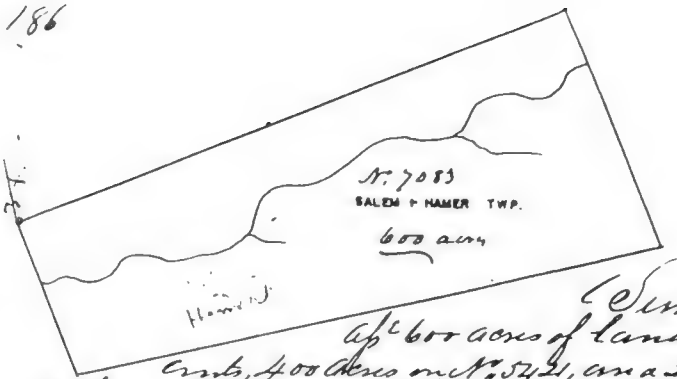

Surveyed for George Dawson a p.c 600 acres of land on part of two Military Warrants, 400 acres on No. 5421, and a 200 acres on No. 5808, on the Waters of the North Fork of White Oak Creek - beginning at two Hickories and a White Oak, North Easterly Corner to Patrick Carnes's Survey No. 852, running with Carnes's line and Corner thereof S 85 W 146 poles crossing a branch at 50 poles to a Hickory in said line, thence East 521 poles passing the North West Corner of David Scott's Survey No. 5078 at 268 poles and with his line to two Hickories, North Easterly Corner of said Scott in the line of James Denny's Survey No. 4502, thence with Dennys line N 8 W 235 poles to a Stake in the line of Jacob Rush's Survey No. 3954, thence S 81 W 517 poles to the beginning

James Dawson
John Charles } Chn
John Hallen Mkr

Nathl Mapes DS
December 7th 1811
December 27th 1811

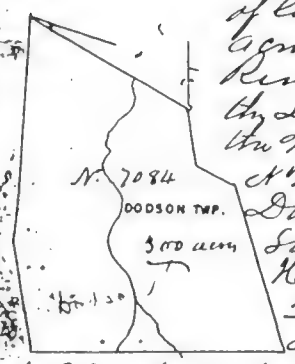

Surveyed for George Dawson a p.c 300 acres of land on part of two Military Warrants No. 250 acres on No. 5811, and a 50 acres on No. 5808, on Glady Run, a branch of Dodgons Fork of the East Fork of the Little Miami, - beginning at three Elms the most Southeasterly of Richard Dodson's Survey No. 2498, thence S 55 E 50 poles to an Elm, Black Oak and Dogwood, Corner to William Barrett's Survey No. 2403, thence S 60 E 40 poles to an Elm and Hickory, thence S 16 1/2 E 155 poles to a Stake, thence W 220 poles, crossing Glady Run to an Elm, thence N 10 W 100 poles to a Hickory and an Elm, thence N 5 E 200 poles to a Hickory and a White Oak, in the line of Dick Dodson's Survey, thence with their line S 60 W 80 poles, crossing Glady Run at 60 poles to the beginning

Joseph Stone
Henry Cozley } Chn
William Nelles Mkr

Nathl Mapes DS
December 7th 1811
December 27th 1811

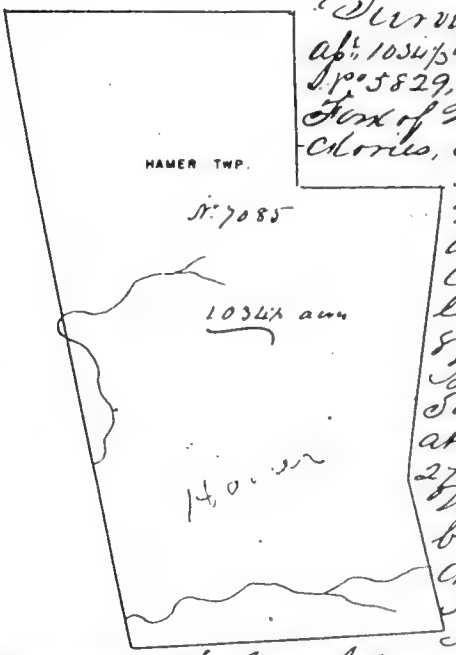

Surveyed for John and Matthew Nelson a p.t. 1034½ acres of land on three Military Warrants N°s 5829, 5569 and 5822, on the Waters of the North Fork of White Oak Creek - beginning at two Hickories, an Ash and Dogwood, North West Cor - ner to David Scott's Survey N°5878, running West 250 poles to a Hickory in the line of Patrick Carne's Survey N°852 thence with said line, and with the line of Henry Bowyer's Survey N°s 898, S88E577 poles to a Hickory and Beech, in the line of said Bowyer's Survey, crossing a branch at 305 at 330 at 430, and one at 575 poles, thence East 270 poles to a Hickory, Beech and Maple, thence S W137 poles crossing a branch at 85 poles to two Dogwoods and a Black Oak, South Western Corner to John Barr's Survey N°4874, thence with his line N9E275 poles to a White Oak and Dogwood, in the line of said Scott's Survey, thence with his line West 122 poles to a Maple, South Eastern Corner to said Scott's Survey, thence with an other of his lines North 160 poles to the beginning.

John Davidson
Andrew Charles } C.C
William Fulton Mkr

Noble Mapes D.S
December 10th 1811
December 30th 1811

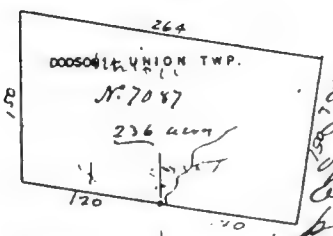

Surveyed for Thomas Scott a p.t. 236 acres on two Military Warrants N°s 5673, 5670, and 364 acres on part of N°5675 on the Waters of the East Fork of the Little Mienji - beginning at a White Oak on the South bank of a branch N9E150 poles from the Eastern Corner of Joseph Ummeter's Survey N°2401, thence S81W120 poles to a Hickory and Maple in the line of Robert Watkins's Survey N°2748, thence with his line North 150 poles, passing his Corner to a White Oak and Maple, thence S81E264 poles to two White Oaks, thence S9W150 poles to a Hickory, White Oak and Gum, thence S81W120 poles to the beginning.

Samuel Dowdy
John Barnes } C.C
George Vinsonhaler Mkr

Walter Dunn D.S
March 15th 1814
March 2° 1815

188



Surveyed for Samuel P. Menzies, 21 from relation of George Menzies deceased, 184 acres of land on part of a Military Warrant No. 4891, on the Waters of the East Fork of the Little Miami. Beginning at four White Oak, North East Corner to William Lindsay's Survey No. 1351 in the line of Samuel T. Cable's Survey No. 5230, thence with Cable's line, East 184 poles to two Elms and a Maple, and a Maple, Clean and down, and the Marked Corner in Said line, thence South 16 0 poles to five Gums and the Marked Corner, thence West 184 poles to five Hickories, and the Marked Corner in the line of Lindsay's Same Survey, thence with Lindsay's line North 16 0 poles to the beginning

James Jarrett
George Duggins } Hels
Abraham Norman } Mk

E P Kendrick DS
August 15th 1837
December 30th 1843



Surveyed for Isaac Baldwin a 200 acres of land on part of a Military Warrant No. 5555 on the Waters of the Rocky Fork of Paint Creek beginning at two Gums and a White Oak, South West Corner to Robert Brownlee's Survey No. 6291, thence North his line 110 E 90 poles to a Gum, Dogwood and a White Oak, thence S 45 W 136 poles to two Hickory and a Dogwood, thence S 80 W 110 poles to a Hickory and White Oak, thence S 45 W 110 poles to a Gum and Dogwood in the line of James Herris's Survey No. 4051, thence with his line S 13 W 126 poles to a Hickory and a Gum, Corner to said Herris's Survey, thence East 127 poles to a White Oak and two Chestnut, thence N 35 E 26 0 poles to the beginning

Walter Balcum
Isaac Waters } Hels Jacob Waters, Mkr.

Walter Lynn DS
June 18th 1814
Aug 1st 1814

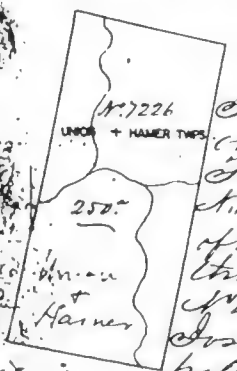

Surveyed for John A. Fullen and William Fullen a 250 acres and John Mass 258 acres of land on a Military Warrant, and a part of two, viz John A. Fullen 100 acres on No. 5549, William Fullen 50 acres on No. 5546, and John Mass 100 acres on No. 5525, on the Waters of the East Fork of the Little Miami beginning at three Gums North East Corner to Joseph Kerr's Survey No. 4229, which is 116 0 poles S 81 E from the East Corner of Joseph Vermeulen's Survey No. 2491, running S 9 E 20 poles to a Sugar tree, Crossing a branch at 20 poles, thence S 84 E 134 poles, Crossing a branch at 30 poles to a White Oak and Hickory thence S 9 W 80 poles, Crossing a branch at 140 poles to a Hickory thence N 81 W 134 poles, Crossing a branch at 10 poles to a White Oak and Gum, thence N 9 E 100 poles to the beginning

John A Lazier
William James } Chs
William Fullen } Mkr

Nathl Mapie DS
December 24th 1811
December 28th 1811

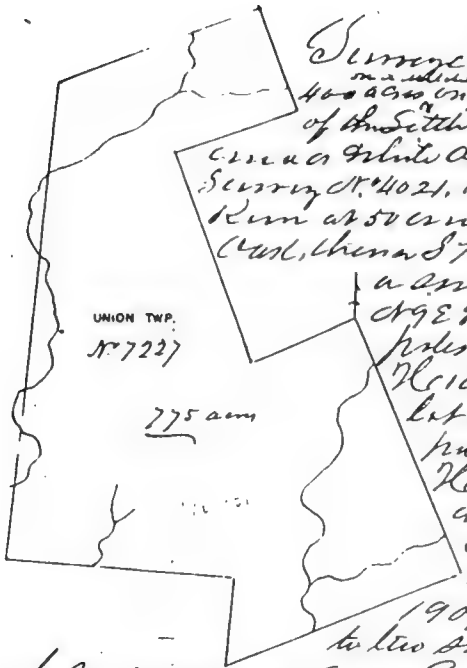

Surveyed for George Lawson a Ps 775 acres of land, on a military warrant No 5411 and 375 acres 400 acres on part of N.5509, on the Waters of the East Fork of the Little Miami - beginning at two Hickory and a White Oak, in the South line of Andrew Boyle's Survey N.4021, thence S 17 E 250 poles, crossing Johnson's Run at 50 and 220 poles to two Maples and a Shaved Oak, thence S 73 W 223 poles, crossing the Run at 143 to a small Black Oak, and Gum, thence N 9 E 80 poles to a White oak, thence N 81 W 200 poles, crossing a branch at 122 to two small Hickories, in the line of William Hinton's lot of 105 acres, thence with his line N 9 E 442 poles, crossing a branch at 66, passing Hinton's Corner at 103, crossing the Road at 121, 159, 233, & 333 to a White oak on the South side of Anderson's Mill road, thence N 71 E, Nearly with said road, 190 poles, crossing a branch at 124 poles to two small White Oaks, on the North side of said road, and Corner, to R. S. Waters, N.5026, thence S 17 E 103 poles, crossing a branch at 78 poles to two Black Gums and a Dogwood in the line of Boyle's Survey, thence with his line S 73 W 113 poles to three Dogwoods, his N W Corner, thence with an other of his lines S 17 E 207 poles to a Maple and Elm his S W Corner, thence with an other of his lines N 73 E 96 poles to the beginning

John R. Chambers Sur } Allen Latham S
James Thompson Chl } Sept 7. 1825
Wm Barnes Mkr } Sept 17th 1825

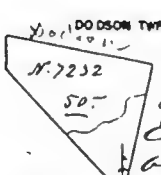

Surveyed for William Fulton 50 acres of land on part of a Military Warrant No 5846 on the Waters of the East Fork of the Little Miami - beginning at two White Oaks and a Hickory, Eastern Corner to Joseph Vaymeter's Survey No 2401, running N 9 E 118 poles, crossing a branch N 100 poles to a White Oak, thence N 81 W 126 poles to a Hickory, thence South 80 poles to a Hickory and two Dogwoods, Northern Corner to said Vaymeter Survey, thence S 45 E 185 poles crossing a branch to the beginning

John Barnes } Nathl Mason DS
William James Chl } December 25th 1811
William Fulton Mkr } December 28th 1811



Surveyed for John A. Fulton a.p.c. 200 acres of Land, on part of three Military Warrants, 100 acres, N° 5820, 20 acres on N° 5839, and 150 acres on N° 6130, on the Waters of White oak Creek: beginning at a Birch Marked A. L. the South side of the road from Newmarket to Williamsburg about Eight Miles from Newmarket, thence S 40 E 20 poles to two Birches, thence S 60 W 80 poles to a Birch and a Sassafras, thence N 60 W 6 poles, Crossing the road at 26 poles to a Birch, thence S 50 W 70 poles to two Birches, thence N 60 W 40 poles to a Sugar tree and Hickory, thence N 78 W 80 poles to a Sugar tree and two Birches, thence S 84 W 22 poles to two Birches, thence S 9 E 50 poles to a Ironwood & Birch, thence S 81 W 120 poles to a large Hickory, in the line of Abraham Bufords Survey N° 1465, thence with said line N 9 W 75 poles Crossing a small branch at the Sugar poles, South with Corner to said Bufords Survey N° 3369, thence with said line N 51 E 12 poles Crossing Memphis Lick run, a branch of the North fork of White oak Creek to a Birch on White oak, thence N 9 W 10 poles to a Birch, thence N 60 E 142 poles, Crossing a small branch twice to a White oak, thence S 80 W 76 poles to a White oak & Birch, thence N 60 E 80 poles to two Birches, S 40 E 80 poles Crossing the Creek run with the road to the beginning

John Coffman
Jacob Coffman } Sec. Coffman m. August 22 1815
John Dixon DS
October 3 1815



Surveyed for Nathaniel Pope a.p.c. 135 acres of Land on part of a Military Warrant N° 5225, on the Waters of the Rocky fork of Paint Creek: beginning at a White oak, Dogwood & Maple, N. W. Corner to George Evans Survey N° 2521, in the line of said Evans Survey N° 2520, running with the line of N° 2520 passing the Corner N 25 W 104 poles to two Red oaks and a Hickory, on the line of John Norris Survey N° 2315 thence with his line N 77 E 316 poles to two Hickories and a Dogwood, thence S 26 E 13 poles to a White oak, Ash & Dogwood, North East Corner to said Evans Survey N° 2521, thence with his line S 61 W 310 poles to the beginning

John Barrett } Nathl Pope DS
James Wallin } Hel. April 8th 1812
Nathl Pope Mkr. April 16th 1812

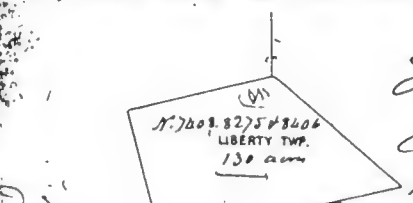

Surveyed for James Galloway Jr. a.p.c. 130 acres of Land on part of two Military Warrants, 100 acres one N° 5960, one N° 5048 acres on N° 4308, on the Waters of Clear Creek - beginning at an Elm & White oak, South East Corner to Daniel Evans Survey N° 2415 and Corner to Morgan Evans Survey N° 2024 running with Evans line, and Corner thence S 55 E 48 poles passing his Corner at 12 poles to a Stake in the line of Obering Byrds Survey N° 2516, thence with Byrds line S 73 W 38 poles to a Stake in the line of Robert Ballards Survey N° 2853 and North West Corner to Byrd, thence with Ballards line N 17 W 20 poles to a White oak and two Hawe Bushes, South West Corner to Richard Brooks Survey N° 2898, thence with his line N 73 E 160 poles to a Stake, South East Corner to his Survey, thence N 17 W 100 poles to a Black oak and Black Gum, North East Corner to said Brooks, and South West Corner to said Evans Survey, thence with Evans line N 73 E 130 poles to the beginning

Samuel Evans Clerk
George Smith

James Galloway Jr. DS
April 07th 1815
April 8th 1815



Surveyed for Joseph Kerr ap. 107 acres of land, on part of a Military Warrant No 3524, on the Waters of Pucks Run, a branch of the West Fork of Brush Creek - Beginning at a White oak, Ash and Walnut, North West Corner to Joseph Hornsby's Survey No 3593, in the line of James H Leitch's Survey 1996, thence with Hornsby's line, S 81 E 154 poles to a White oak and two Syms, South West Corner to William Vance's Survey No 4892, thence with his line N 9 E 104 poles, Crossing a branch at 20 poles to a Black Oak, Hickory and Ash all North of N. Corner to said Survey, thence N 81 W 154 poles to a White oak and Dogwood in Leitch's South line, thence S 9 W 104 poles to the beginning

James Hall
Samuel McElroy } H C
Herbert McElroy } MSC

Cadwallader Walton DS
June 12th 1822
May 29th 1823

Surveyed for Isaac Waters ap. 15 3/4 acres of land, on part of a Military Warrant No 3567 on the Waters of the Rocky Fork of Paint Creek - beginning at a Gum, Dogwood and White oak, North Corner to Robert Broadwaters Survey No 6291, and Northerly Corner to John Baldwin's Survey No 7188 thence N 22 W 55 poles to a Poplar and Dogwood, thence N 57 E 63 poles, Crossing Hearns run to a Sycamore and White oak, in the line of Broadwaters said Survey, thence with said line South 50 poles to a Dogwood & White oak, Corner to the said Survey, thence with another of their lines S 45 W 50 poles Crossing the run to the beginning

John Baldwin
Richard Baldwin } H C
James Waters MSC

Walter Dunn DS
December 15th 1816
November 6th 1821

Surveyed for Thomas M. Bagby 33 acres of land on part of a Military Warrant No 5755, on the Waters of Paint Creek, made fork of Paint Creek, Beginning at a Sycamore, Dogwood and Cherry tree, Corner to William Gorgis Survey No 1488, and Corner to Phillip Davis's Survey No 2560, thence with his line N 12 3/4 W 23 poles to two White oaks, and a White Walnut, North East Corner to John Black Gorgis's Survey No 2587 and Corner to Thomas Overton's Survey No 2505, thence with his line, S 84 E 220 poles, Crossing the fork at 136 poles, and passing the South East Corner of Overton's Survey at 172 poles to a stake in the line of said Gorgis Survey thence with his line S 2 1/2 W 46 poles, Crossing the fork at 13 poles to the beginning

Joseph Wilson
Joseph Foist } H C
Samuel Shaw MSC

Thomas M Bagby DS
June 13th 1818
May 6th 1819



Surveyed for Thomas M Bagby afs 163 acres of land on part of a Military Warrant No 5785 Beginning at a Hickory and Dogwood North West Corner to John Harp Survey No 2314 thence with his line N 74 E 54 0 poles to two Spanish Oaks Corner to Zen Combs Survey, thence with his line N 45 W 110 poles to a Spanish Oak, and Sugar tree, Southerly Corner to Hansons Company Survey No 1832, thence S 63 W 494 poles to the beginning

John Marly } C.C.
Levin Bennett
Henry Leter D.M.K.

Thomas M Sandidge D.S.
August 12th 1818
May 6th 1819



Surveyed for Joseph Kerr afs 140 Acres of land on part of a Military Warrant No 5706, on the East Fork of Brush Creek – Beginning at two Hickories and a Chestnut Oak, N.E. Corner to Thomas Franklins Survey No 4224, thence N 88 W 140 poles with the line of said Franklins to a Poplar, thence N with one of Franklin's lines N 1 E 42 poles to two Small Hickories Corner to his own Survey, thence East 28 poles to a Red Oak Hickory and one Dogwood, thence N 20 E 160 poles to a Beech, Hickory and Black Gum, thence S 70 E 100 poles to a White Oak, Dogwood and Chestnut, thence S 12 W 166 poles to the beginning

J M Reed } C.C.
Jonas Reed
Samuel Miller D.M.K.

Thomas Bryman D.S.
June 14th 1839
July 15th 1839

Surveyed for James M Trimble afs of the heirs, devices, and legal representatives of Archibald Moore and Hannah, the heirs and legal representatives of Joseph Kerr dec'd and by order and decree of the Circuit Court of the United States, for the District of Ohio, 50 Acres of land on part of Military Warrant No 5706 on the Waters of the East fork of Brush Creek – Beginning at a White Oak in the line of Thomas Franklins Survey No 4224, thence with the line of said Survey S 1 W 115 poles to two White Oaks and a Hickory South East Corner to said Survey, and in the line of Benjamin's Survey No 2843, thence with a line of said Survey S 63 E 80 poles to a Cherry Sassafras and Dogwood on a Hill side, thence North 116 poles to a Chestnut Hickory and Poplar Dogwood, thence N 63 W 78 poles to the beginning

Joseph Moore } C.C.
John Dorrington
John Fisher D.M.K.

Thomas Bryman D.S.
Oct 25th 1841
November 27 1841



Surveyed for Joseph Kerr a° 100 acres of land on part of a Military Warrant No 5706 on the Waters of the East fork of White Oak Creek: Beginning at two Beeches in the line of George Francis's Survey No 2042, and South westerly Corner to said Kerr Survey No 4840, thence with said Kerr line S 81 E 102 poles to two Beeches and a Dogwood, thence S 15 W 160 poles to two Beeches and a Sycamore, thence S 81 W 102 poles to a Beech in Francis's line thence with said line N 15 E 160 poles to the beginning

John Ewing
John Bolin } Chs
Joseph Davison Mkr

Joseph Kerr DS
November 28th 1814
December 28th 1814



Surveyed for James M. Trimble a° 150 acres of land on part of a Military Warrant No 5706, on the Waters of the West fork of Brush Creek – Beginning at a small White oak, South westerly Corner to David Kerr's No 5886 and in the line of George Mathews Survey No 2069, N 68¼ W 219 poles passing his North west Corner at 139 poles to a Dogwood, Red oak and ash, thence N 22 E 117 poles to two White oaks and a Dogwood, thence S 68¼ E 192 poles to a stake in the line of said Survey No 5886, thence with said line S 9 W 120 poles to the beginning

James Kerr
John Kirk } Chs
Allen Kirk Mkr

Eg P Kendrick DS
January 11th 1840
March 26th 1840

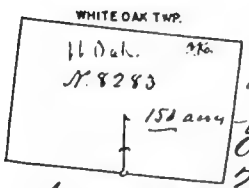

Surveyed for Joseph Kerr a° 150 acres of land on part of a Military Warrant No 5706, on the waters of the West fork of White oak Creek – Beginning at a Red Oak, White Oak and Black Walnut, North westerly Corner to said Kerr's Survey No 4022, thence with the line of said Survey S 81 E 86 poles to a Sycamore and two Gums, thence N 9 E 126 poles to two Maples and a White oak, thence N 81 W 190½ poles to an Ash, Sassafras and Dogwood, thence S 9 W 126 poles to two Beeches and a Hickory, thence S 81 E 104½ poles to the beginning

Frederick Geiler
Daniel Geiler } Chs
James Vernon Mkr

Joseph Kerr DS
November 28th 1814
December 28th 1814

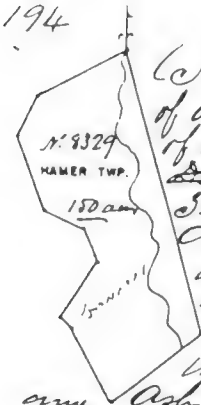

Surveyed for John A. Fulton a tract of 150 acres of land on part of a Military Warrant No. 6159 on Roberts run a branch of the East Fork of White Oak Creek – Beginning at two ~~Dogwoods~~ Gums and Beech, on the West side of said run about 3 perches above where the road from Stevenson to Williams Cross said run, thence S 65 W 90 perches to two White Oaks, thence S 30 W 44 perches to a Gum, thence S 15 E 70 perches to a Gum, thence S 60 E 40 perches to a White Oak, thence S 20 E 8 perches to two White Oaks, thence S 35 W 60 perches to a White Oak and a Gum, thence S 55 E 10 perches to a Beech, thence S 25 E 80 perches to a Hickory and Ash, thence N 55 E 100 perches, crossing the run to two White Oaks, thence N 10 30' W 27 perches to the beginning

Hanlon Murphy
Jacob Hoffman } Hd C
Andrew Murphy Mkr

Walter Dunn D.S.
March 27th 1815
April 8th 1815

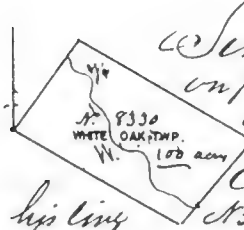

Surveyed for John A. Fulton a tract of 100 acres of land on part of a Military Warrant No. 6159, on Roberts run a branch of the East Fork of White Oak Creek – Beginning at a Hickory and Ash, southwestly corner to said Fulton's Survey No. 8325, thence with his line N 55 E 100 perches, crossing the run to two White Oaks, his southeastly corner to said Survey, thence S 35 E 176 perches to a Beech & Bur Oak, thence S 60 W 97 perches crossing the run to a Poplar and Gum, thence N 40 W 170 perches to the beginning

John Coffin Jr
Jacob Coffin } H.C.
Lewis Coffin Mkr

James Dunn D.S.
August 22nd 1815
October 3 1815

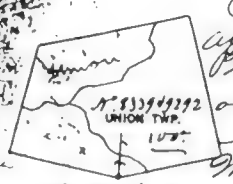

Surveyed for William and John A. Fulton a tract of 100 acres of land on part of two Military Warrants William 50 acres on No. 6123, and John A. Fulton 50 acres on No. 6150 on the waters of the East Fork of the Little Miami – Beginning at two White Oaks and a Hickory corner Westerly corner to Thomas Christie's Survey No. 941, thence N 51 W 96 perches to a White Oak in the line of Survey No. 7236 in the name of John A. Fulton and others, thence with said line N 38 E 100 perches at 80 to a branch to a small Hickory and Maple thence N 70 E 135 perches to an Aspen and Maple in the line of Ezekiel Smith's Survey, with his line S 17 E 139 perches to two White Oaks and a Gum, corner to said Christie's in the line of Christie's Survey, thence with Christie's line S 73 W 92 perches to the beginning

Abijah Gibson
Phillip Gibson } H.C.
Thomas Gibson Mkr

Lewis Collins D.S.
August 30th 1817
February 17th 1818



Surveyed for William Fulton and John A. Fulton a p. 95 acres of land on part of two Military Warrants William 30 acres on No. 6123, and John A. 65 acres on No. 6190 on the waters of the East Fork of the Little Miami

Beginning at a Sycamore, Beech and a Gum, North East Corner to John Hardin Survey No. 2399, thence S 85 W 166 poles to two Sycamores and a Dogwood, his North West Corner, thence N 5 W 99 poles to a Stake, thence N 85 E 160 poles to a Beech in the line of Robert Watkins Survey No. 2748, thence S 5 E 95 poles to the beginning

John Bain
Charles Murphy } Lab
John A. Fulton Mkr

Lewis Collins D.S.
July 30th 1817
February 7th 1818

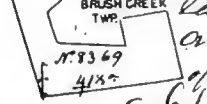

Surveyed for George Vansinbuller a p. 41½ acres of land on part of two Military Warrants, 36½ acres on No. 5811 and 5 acres on No. 5708 on ~~the waters~~ on the waters of the East Fork of Brush Creek. Beginning at a Black oak, Hickory and a Chesnut oak in the line of Survey No. 3808, thence N 85 E 126 poles to a White oak and Dogwood, thence N 11 W 62 poles to a White oak and Hickory, thence S 85 W 5 poles to two Chesnut and Dogwood and Chesnut Oak, thence S 11 E 22 poles to a Poplar and White Oak, thence N 85 W 60 poles to a Chesnut Oak and Hickory, thence N 11 W 28 poles to a Chesnut and Chesnut oak, thence N 50 E 16 poles to two Chesnut Oaks from one root, thence N 11 W 33 poles to ~~a Poplar and Oak~~, White oak & gum and Maple, thence N 68 W 72 poles to a Poplar and Oak, thence S 40 W 22 poles to a Stake in the original line, thence with the same S 11 E 113 poles to the beginning

Henry Lemmon
John Long } Lab
Joseph Heiter Mkr

N. B. Earley D.S.
December 4th 1815
December 22 1815

Surveyed for John A. Fulton a p. 30 acres of land on part of a Military Warrant No. 6099 on the waters of West Lick Creek: Beginning at a Gum, Southwesterly Corner to Joseph Kerr's Survey No. 6072, thence with his line S 4 E 100 poles to a White oak, thence N 84 W 50 poles to a White oak, thence S 9 W 100 poles to two Beeches, thence S 81 E 50 poles to the beginning

John Coffin
Jacob Coffin } C. C.
Lewis Coffin Mkr

James Denny D.S.
August 22 1815
February 18 1818



Surveyed for Walter Dunn, assignee 170 acres of land on part of Military Warrant N° 6089 on the Waters of the Rocky Fork of Paint Creek - Beginning at two Poplars on a common corner Dun cum M'Crotons survey N° 4059 & 4188 crossing a branch at 48 poles to an Ash & Dogwood Sugar tree any White oak, thence S 68 W 88 poles to two Ashes and a Hickory, thence N 62 W 128 poles to two Beeches and a Hickory in the line of George Davisons Survey N° 6864, thence with said line S 48 W 8 poles, crossing a branch at 12 poles to a Hickory and Dogwood Corner to Davisons Survey, thence with another of his lines S 60 W 6 poles to three Dogwoods in said line, thence S 32 E 22 poles to a Sugar tree and large Red Oak thence S 52 E 99 poles, crossing three branches to a Sugar tree and large Black Gum, thence N 60 E 88 poles, crossing two drains to two Small Walnuts & Small Elm and a Small Dogwood, thence S 56 E 24 poles crossing the drains to a Maple and a Chestnut, thence S 24 E 64 poles, crossing a drain at 48 poles to three Sugar trees & a Black Locust, thence S 55 E 65 poles crossing a drain at 6 poles to two Sugar trees and a large Hickory in the line of said M'Crotons Survey, thence with his lines 135 & 155 poles crossing a branch to the beginning

Walter Dunn DS
May 8th 1815
October 5th 1815

James Irons
John Irons Hol
Thomas Irons Mtr

Surveyed for Cadwalader Wallace 4017 acres, 69½ poles of land on part of the following Warrants N° 5872, to wit 1396 acres on N° 5872, 1000 on N° 1451, 300 on N° 5052, 65 on N° 6515, 130½ on N° 8591, 62 on N° 8660, 61½ on N° 8665, 92½ on N° 8657, 249½ on N° 8656 & 661 acres on N° 8611, on the Waters of White oak Lower Cross of the East Fork of the Little Miami - Beginning at two Elms and a Maple, South West Corner to the representatives of Charles Stewart's Survey N° 9058, 10562, 12157, from Allen Davis's Survey N° 11345, thence with our bounds on the lines of said Survey N 10 E 450 poles to two Gums and an Ash, thence North 2 W 50 poles to two Hickories and a Black Oak, thence South 210 poles to two Hickories, thence East 105 poles to a Elm Maple and Black Oak, West Eastern Corner to said Survey thence East 34 poles, thence S 38 E 82 poles to a Hickory, White Oak, Elm & Dogwood South West Corner to Robert Higgins's Survey N° 820, thence N 18 W 15 N 428 poles to two White oaks and two Hickories North West Corner to Higgins's said Survey, thence North West Corner to said Higgins Survey, thence N 82 E 20 poles to two Sycamores and a Elm and a Maple, in the line of said Survey, South West Corner to William Davis's Survey N° 5384, thence with the line of

Deedman's Francis Gray's No 3381 and Joseph Jones Survey No 3382, N 84 W 48 poles to two Black Oaks, a Sassafras and a White Oak, North West Corner to Jones Said Survey, thence No 15 W 53 poles to a Hickory Gum and a Maple, South West Corner to William Spriggs's Survey No 1351, thence with Lindsay's line North 12 poles to two Maples on Said line, thence West 266 poles crossing the line between the Counties of Highland and Brown to two Maples, North East Corner to Mary Stephenson's Survey No 10861, thence with, and bounding on the lines of her Said Survey S 27 E 222 poles to a Red Oak and White Oak, thence South 117 poles to a Gum and White Oak, thence S 45 W 50 poles to two Maples and a Red Oak, thence West 86 poles to three Gums, thence No 75 W 80 poles to two White Oaks and a Maple, thence No 55 W 83 poles to two White Oaks, thence West [illegible] poles to two Red Oaks a Hickory, South West Corner to Said Survey, [illegible] with the line of John Prudent's Survey No 3046 S 3 W 107 poles to a Maple and Elm at the South East Corner of Said Survey, thence West 21 poles to two Large Pine Oaks, North East Corner to John Sydle's Survey No 2696, thence with Sydle's line S 12 W 9 poles to two Maples, North West Corner to Joel Hart's Survey No 1355, thence with Hart's line East 467 poles to a large White Oak, North East Corner to Said Survey, thence S 1¼ W 84 poles to a Stake in the line of Said Survey, where the Same is intersected by the line of John Wyatt's Survey No 7015, thence with Wyatt's line, S 78½ E 86 poles to a Hickory, East Corner to Said Survey, thence S 11⅓ W 186 poles to a Hickory and Ash, South Corner to Said Survey, thence No 78½ W 135 poles to a Hickory, Elm and Maple, West Corner to Said Survey, thence No 11½ E 54 poles to a Stake in the line of Said Survey, where the Same is intersected by the line of Said Hart's Said Survey, thence with Hart's line No 89 W 154 poles to three Red Oaks and a Hickory Corner to Said Survey, thence North 38 poles to a White Oak, Corner to Said Survey, thence No 85½ W 200 poles to two Hickories, South West Corner to Said Survey in the line of Said Sydle's Said Survey, thence with Sydle's line S 12 W 330 poles to a Black Hickory and a Maple South East Corner to Said Survey, thence No 86° 21' W 507 poles to a Cherry tree Red Oak, Hickory & Dogwood, South West Corner to Said Survey, thence South 7 poles to an Elm, North West Corner to Mary Boyce's Survey No 4787, thence with the line of Said Boyce's Survey passing his Corner with the line of Thompson White's Survey No 4788, S 78° 15' E 406 poles to an ash & Elm, North East Corner to White's said Survey, thence South 35 poles to two Maples, S.E. Corner to Said Survey, thence with the line of the representative of Thomas Boyce's Survey No 4792 S 88° 57' E 80 poles to two Gums and a Black Oak, North East Corner to Said Survey, thence with an other line of the same with the line of Sanford Day's Survey No 4793 S 11° 22' W 568 poles to two White oaks & a Gum in the line of the last mentioned Survey, thence S 79° 22' E 300 poles to the beginning

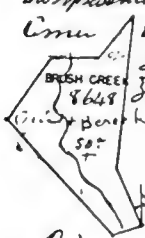

Attest Cochran C.C.

Robert Reid } Key Staff Nov

Cadwalader Wells a D.S.
December 4th 1841
December 5th 1841

Surveyed for John A Fullton 50 acres of land on part of a Military Warrant No 6159 on Shields Run a branch of the Rocky Fork of Paint Creek

Beginning at three Sugar trees North westerly Corner of William McDonald's Survey No 3135, thence S 67 W 120 poles crossing the branch to a Sugar tree & Dogwood, thence No 35 W 139 poles to a stake in the line of Jesse Baldwin's Survey No 1188, thence No 35 E 67 poles to two Gums and a White Oak, South westerly Corner to Bonnewitz's Survey No 9168, thence with Bonnewitz's line East 40 poles crossing the branch to two Sugar trees and a Buck, thence No 35 E 30 poles to a Stone in the line of Joseph Bonnewitz, thence S 84 W 141 poles to a Dead Sugar Hornbeam, thence S 21½ E 54 poles to the beginning

John C Horne
John Piggot } Hs
John W Fuller

E P Hunnicut D.S.
March 10th 1833
March 11th 1833

Surveyed for Thomas James a p 600 acres of land on part of a Military Warrant No 5, 16 on the Waters of ~~[illegible]~~ the Cross Creek – Beginning at three Elms, South West Corner to Charles Lee's Survey No 1530 in the line of Anthony Singleton's Survey No 2307, running with Singletons line West 120 poles to two Black Oaks and a Hickory North West Corner to said Singleton, thence with an other of his lines, South 74 poles, to a Gum and Dogwood, Corner to Henry Morris's Survey No 4639, thence with his line West 147 poles to a White Oak and Sugar tree, Corner to said Morris's Survey, thence ~~N 25 W 188 poles to two White Oaks, Corner to~~ North 192 poles to a Gum and Dogwood, Corner to the said Survey thence N 65 E 87 poles to a White oak, Hickory and Dogwood, Corner to the said Survey, thence N 25 W 188 poles to two White Oaks, Corner to Morris's said Survey, in the line of John Maxwell's Survey, thence with his, thence with his line N 65 E 282 poles to a Hickory, Cherry tree and Elm Northwest Corner to Lee's Survey, thence with his line, South 440 poles to the beginning –

Thomas Dip
Biggar McCaul } C.C.
William Moore Surr

Joseph Kerr D.S.
April 20th 1816
Sent 12th 1816



Surveyed for Cadwallader Wallace a p 15 acres of land, on part of a Military Warrant No 1, 1 on Point Creek Beginning at a Stake on the East bank of the Creek 20 poles South from the lower Corner of John Watts Survey No 647, thence up the Creek and binding thereon, North 20 poles to a Walnut, Box Elder and Elm on the lower Corner to said Survey thence N 50 W 70, N 15 W 68, N 60 W 104, N 65 W 108, N 20 E 82, N 11 E 28, N 18 E 14 poles to a Maple and Elm, upper Corner to said Survey, thence East 16 poles crossing the Creek to a Stake on the East bank, thence down the Creek, binding thereon, S 18 W 46, S 11 E 69, S 20 W 83, South 103, S 60 E 52, S 15 E 72, S 50 E 79, South 21 poles to a Stake thence West 6 poles crossing the Creek to the beginning

George Nailer
Thomas McDonald } C.C.
John McDonald Surr

Cadwallader Wallace D.S.
April 16th 1816
May 8th 1816



Surveyed for Isaac Baldwin a p^c 135 acres of land on part of a Military Warrant N° 5567, on the waters of the Rocky Fork of Paint Creek - Beginning at a Black Walnut, Hickory and Sugar tree, Corner to John Harris Survey N° 3065, thence with his line N70 E 260 poles to a Sugar tree and Ash, Corner to Harris Said Survey thence N26°30' W 156 poles to two White Walnuts, an Ash and Sugar tree, thence S47 W 102 poles to a Chestnut, thence S18 W 160 poles to a Chestnut and a Hickory, thence S31 W 102 poles to two Red Buds and a Sugar tree, Corner to Jesse Mellikan's Survey, thence S38 W 27 poles to two Sugar tree, thence S64°30' E 218 poles to the beginning

Isaac Waters
Lidy Pickett } C C
Isaac Baldwin Mk

Thomas M Sanders D S
November 26th 1818
February 3d 1819

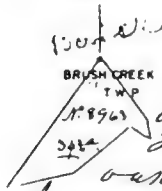

Surveyed for Christian Berner a p^c 34¼ acres of land on part of a Military Warrant N° 5567, on the waters of the Rocky Fork of Paint Creek - Beginning at a Dogwood and White oak, Westerly Corner to John A Fulton Survey N° 8648. thence with his line, S33°45' E 72 poles to a White oak, thence S12 E 13 poles to a White oak and Beech, thence N62 W 19 poles to a Gum and Sugar tree, thence S57 W 66 poles to a Dead Ash, thence S71 W 62 poles to a Stake in the line of John Baldwin's Survey N° 1188, thence with his line N35 E 145 poles to the beginning

Charles Flint } C C
John Berner } Christian Berner Mk

E P Kennedy D S
May 10th 1837
June 6th 1837

Surveyed for George H Sanders 155 acres of land on part of a Military Warrant N° 5556 on the waters of Sun Fish - Beginning at a Sugar tree and three White Walnuts, where the North East line of William Bayles' Survey N° 1619 Crosses the road from Middleton to Benjamin Winston's, running with Bayles' line N45 W 20 poles to a Gum Sugar tree and Dogwood, thence N31 E 42 poles, crossing a branch at 10 poles to a White oak and Sugar tree, thence N42 E 42 poles to a Hickory and Dogwood, thence N54 E 34 poles to a Dogwood and White oak, thence N45 E 28 poles to a Maple and Sugar tree, thence N25 W 32 poles to a White oak, Poplar and small Sugar tree, in the line of John Smith's Survey N° 3426, thence with Smith's line S50 E 29 poles to two Sugar trees, growing from one root, and a White Walnut, thence S38 E 96 poles crossing a branch to a Sugar tree and two small Dogwoods, near a branch, thence S67 E 132 poles crossing a branch at 78 poles to three White Walnuts, thence N10 E 10 poles to an Ash, Gum and Dogwood, thence S52 W 94 poles crossing a large branch at 37 and a small branch at 82 poles to a large Red oak, and two Dogwoods, thence S70 W 44 poles to an Hickory, Beech & Gum, thence N45 W 100 poles, crossing a large branch at 3 poles to two Hickories & Chestnut Oak, thence West 85 poles to two White oaks, thence N40 W 26 poles to the beginning

Joseph Sharon
Charles Cunningham } C C
Solomon Byron Mk

Duncan McArthur D S
January 5th 1817
February 8th 1817

Surveyed for John Campbell 560 acres of Land in part of a Military Warrant No 2274, on the Rocky Fork of Paint Creek Beginning at two Elms and two Sycamores, on the South bank of the Creek 570 poles on a direct line above where the upper line of William S. Hogan's Survey No 1936 crosses the Creek, thence N 67 W 160 poles to two White Walnuts and a Sugar tree, thence S 26 W 350 poles crossing a branch at 160 poles and one at 281 poles to two Sycamores, White Oak and Black Gum, thence S 64 E 50 poles to two White Oaks and a Dogwood on the bank of the Creek, thence S 85 E 260 poles to a Sugar tree, Elm and Buckeye, near a branch, thence N 26 E 255 poles crossing a branch at 152 poles to a Hickory, Ash and Dogwood, thence N 64 W 190 poles to the beginning

Abraham Rees
Jacob Rees } Chs
Michael Cooper Mrk

David Collins D.S.
February 15th 1817
March 10th 1817.

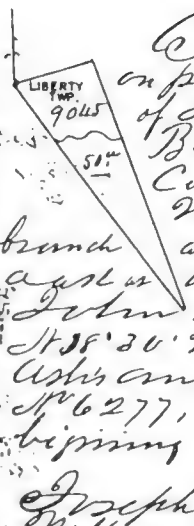

Surveyed for James Wilson 51 50 acres of Land on part of a Military Warrant No 3781, on the Waters of Falls Creek, a branch of the Rattlesnake Fork of Paint Creek. Beginning at a Black oak and Elm, North Eng Corner of John Graham's Survey No 2335, thence with his line S 84° 45° E 248 poles, crossing a branch at 63 poles to two Single Dogwoods and a Spanish oak at the intersection of John Graham's Survey with John Hays Survey No 2315, thence with Hays line N 38° 30' W 233 poles, crossing a branch to two Indian Ashes and a Maple, Corner to Daniel Stirlly Survey No 6277, thence with his line S 75° 15' W 70 poles to the beginning

Joseph Patton
William M Patton } Chs
James Wilson Mrk

Thomas M Sandon D.S.
December 6th 1822
February 6th 1823



Surveyed for Thomas Jones 60 Hundreds of land on a Military Warrant No 5580, and 200 acres on Patent No 5709 on the Waters of the Rocky Fork of Paint Creek Beginning at two White Oaks, and a Black Oak, at the West Corner to Temple Elliott's Survey No 2510, thence with his line S 17 E 32 poles crossing a large branch at 26 poles to two Hickories and a Hackberry thence S 73 W 200 poles to three White Oaks from one West and an Elm, near a branch, thence N 17 W 320 poles to an Elm and two Ash, thence N 73 E 200 poles crossing a branch at 108 and one at 140 poles to the beginning

Chris Kess
Jt Clan Kess } Hds
William J Wilson Mk

Joseph Kess
March 26th 1817
March 28th 1817

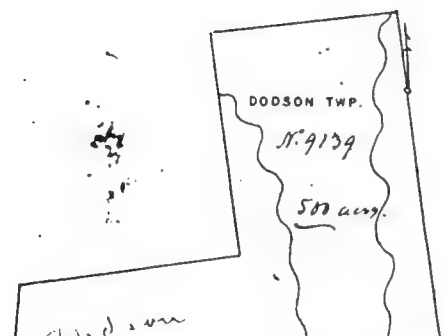

Surveyed for the heirs of William Phillips dec'd 500 Acres of land on part of a Military Warrant No 5218 on the Waters of the East Fork of the Little Miami – Beginning at two White oaks and an Ash, North West Corner to Robert Wallace's Survey No 2749, thence S 55 E 230 poles to two Buckeyes and a Sugar tree, thence S 85 W 164 poles, crossing a branch at 48 and one at 119 poles to a Buck, Elm and Ash, thence S 55 E 54 poles to three Buckeyes North East Corner to George Morley's Survey No 2402, thence S 85 W 220 poles to a Dogwood and Gum, North West Corner to said Survey thence N 7 E 182 poles to a Black Oak, Elm and Dogwood in the line of Abram Keith's Survey No 4254, thence N 85 E 184 poles to three Elms South East Corner to said Survey, thence N 5 W 200 poles crossing a branch to Beech and Maple, North East Corner to said Survey, thence N 85 E 166 poles crossing a branch to a White oak, Hickory and Maple, thence S 5 E 72 poles to the beginning.

John Barnes
John Wilson } Hds
Jacob Barnes Mk

Cadwallader Wilson
September 8th 1817
September 8th 1817

Surveyed for Walter Lynch 35 acres of land on part of a Military Warrant No. 4125, on the Waters of Brushcreek Beginning at a Black Locust and two Hickories on the top of a ridge at the East end of Alexander Cameron's Sugar Camp & bears 65 poles S51W from the Southerly Corner of said & Tris Survey No. 8418, thence N52W57 poles to a Red Elm and Small Black Walnut thence N18W49 poles to three Sugar trees, thence S66W54 poles to two Sweet Poplar, thence S41E26 poles to a Sugar tree at the West end of the ridge, thence S60E22 poles to an Ash and Poplar, thence S22E43 poles to a Red Oak, thence S48E32 poles to a Sugar tree and Sycamore, thence N6E17 poles to the beginning

Alexander Cameron
Amos Dinkard } Hd C
Donald Cameron Mk

Walter Dunn LS
May 4th 1817
February 26th 1818

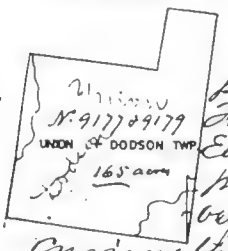

Surveyed for Robert Porterfield 165 acres of land on part of a Military Warrant No. 57, on the Waters of the East Fork of the Little Miami – Beginning at three Elms, North East Corner to Joseph Kerr's Survey No. 4229, thence N81W160 poles Crossing a branch at 40 poles to a Hickory and two White Oaks, North West Corner to said Survey, thence N9E150 poles crossing the branch to a White oak on the bank thereof, the beginning Corner to Thomas Scott's Survey No. 7087, thence S81E114 poles crossing the branch to a Hickory, White Oak and Gum, South East Corner to said Survey, thence N9E56 poles to two Hickories, thence S81E46 poles to a Sugar tree, North West Corner to John & Thomas Fullton's Survey No. 921, thence S9W208 poles, Crossing a branch to the beginning

John James
John Higgins } Hd C
Jacob Barma Mk

Cadwallader Wallace LS
September 14th 1817
September 29th 1817



Surveyed for Robert Porterfield 140 acres of land on part of a Military Warrant No. 57, on the Waters of the East Fork of the Little Miami – Beginning at two Sugar trees and an Elm, South Easterly Corner to the Mountain of Charles Phillips Survey No. 6191 in the line of Joseph Kerr's Survey No. 4229, thence S81E11 poles to two Sugar trees, North Westerly Corner to Henry Massie's Survey No. 4865, thence with Massie's line S9W130 poles Crossing a branch at 122 poles to three Dogwoods, South Westerly Corner to said Survey thence S81E18 poles Crossing the branch at 13 at 28, at 70, running the South Westerly Corner of Massie's Survey at 133, and Crossing a single branch at 109 poles to three Dogwoods and a Sugar tree, thence S9W154 poles running at Hickory, North the most Northerly Corner of Kerr's Survey No. 4967 of 100 acres at 50 poles, and with his line Crossing the branch at 69, at 102 and at 112 poles to three small Dogwoods, South Westerly Corner to Kerr's Survey, thence N58W220 poles to a Maple and Hickory South Easterly Corner to said Phillips Survey thence with said line N9E196 poles Crossing the branch at 79 poles to the beginning

Jacob Barnes
Allen Pearce } Hd C
Edward James Mk

Cadwallader Wallace LS
July 4th 1818
August 26th 1818



Surveyed for Andrew Ellison a 200 acres of land on part of a Military Warrant No. 5181, on the Waters of the East Fork of Bush Creek. Beginning at a hickory two pointers a Red Oak and a Buckeye, thence West 160 poles to two Log Pointers and a White Oak, thence North 200 poles to two Buckeyes and a Pointer on the East bank of the Creek, South West Corner to Samuel McCalls Survey No. 1269, thence East 160 poles to two Hickories and a Black Oak, South East Corner to said McCalls Survey, thence South 200 poles to the beginning

John Cole
John McCutchen } Hab
Zepheniah Wade Mesh

A. Beasley
Oct 4th 1817
Feb 12th 1818

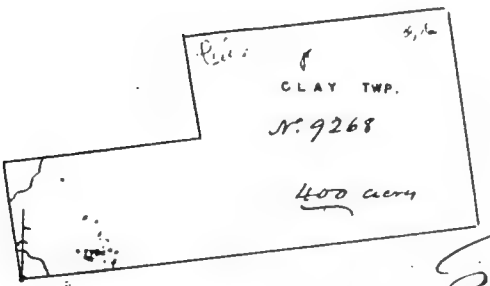

Surveyed for Samuel Bell a Entry for a 400 of land on ~~part of~~ two Military Warrants No. 5931 and 5943, on the Waters of the North Fork of White Oak Creek — Beginning at two Beechs, South East Corner to Richard Bufords Survey No. 3168, thence N 8 W 108½ poles Crossing a large branch at 28 and 75 poles to two Beechs in the line of said Bufords Survey, thence South West Corner to No. 4907; thence N 82 E 170 poles, Crossing a branch at 30 poles to two Beechs and a Gum, thence N 8 W 90 poles to three Maples in the line of said Bufords Survey No. 1465, thence N 82 E 230 poles to three Beechs, South East Corner of said Survey, thence S 8 E 198½ poles to two Beechs, thence S 82 W 400 poles Crossing a branch at 382 poles to the beginning

John Colvin
James Colvin Hab
William Linaha Mesh

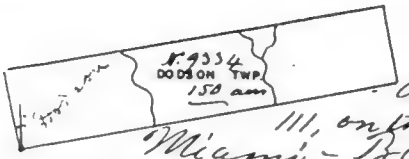

Surveyed for Colonel Shelton 150 acres of land on part of a Military Warrant No 111, on the Waters of the South Fork of the Little Miami - Beginning at two White Oaks and a gum North West Corner to Robert Watkins Survey No 2748, thence N 85 E 338 poles crossing a branch at 122 and one at 229 poles to a Maple and a Gum in the line of said Survey, thence N 5 W 71 poles to two White Oaks, thence S 85 W 338 poles crossing a branch at 101 and one at 135 and one at 237 poles to a White Oak Hickory and a Maple North East Corner to the Heirs of William Smith Survey No 9139, thence S 5 E 71 poles to the beginning

John Barnes
John Reickson } Jobs
Jacob Barnes Mark

Cadwallader Wallace LS
September 15th 1817
September 30th 1817



Surveyed for Colonel Shelton 175 acres of land on part of a Military Warrant No 111, on the Waters of the East Fork of the Little Miami - Beginning at two White Oaks, North East Corner to Thomas Scott's Survey No 7087, on the line of Geo. Dawson's Survey No 7287, thence with said line, N 9 E 281 poles, crossing a branch four times to two Maples and an Elm thence N 81 W 87 poles to a Maple, Elm and a Hickory thence S 9 W 140 poles to two Maples and a Dogwood, thence N 81 W 29 poles to two Maples and a Hickory, thence S 9 W 141 poles to two White Oaks and a Gum in the line of Scott's said Survey, thence with said line S 81 E 116 poles to the beginning

John Barnes
John Reickson } Jobs
Jacob Barnes Mark

Cadwallader Wallace LS
September 15th 1817
September 30th 1817

Salem

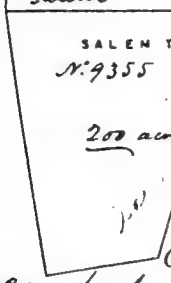

Surveyed for James McMannamy 200 acres of land in the Virginia Military Warrant No 5922, on the Waters of the North Fork of White Oak Creek – Beginning at a Hickory and a Beech, South West Corner of Jesse and Mathew Harbaugh's Survey No. 7085, in the line of Henry Bowyer's Survey No 8998, thence North his line and the line of Abraham Bufford's Survey No 3368. S 88 E 248 Crossing a branch to a Sugar tree and Beech, thence N 81 E 100 poles to a Gum, Sugar tree and Birch, thence N 15 E 235 poles to a Stake in the line of Hodges's Survey, thence North the same West 200 poles to the beginning

John Calvin
Stephen Murphy } Hob
John A Hallen Mkr

David Collins DS
November 20th 1821
October 19th 1825

Fairborn



Surveyed for John Nancarrow 200 acres of land on the Military Warrants No 3895 Cert. 3929 on the East Side of the Little Miami – Beginning at a White Oak, Ash and two Sugar trees North West Corner to Robert Davis's Survey No 4163, thence with the Line of John Tibbs's Survey No 4461 West 133 poles to two White Oaks, a Sugar tree and an Elm South West Corner to Said Tibbs in the line of Samuel Hanes's Survey No 2991, thence with Hanes's line South 260 poles, Crossing the East Fork to two Sugar trees, and a Hickory, in the line of Edward Lewis's Survey No 2991, thence with Lewis's line East 142 poles, passing his North East Corner at a White Oak in the line of Said Davis's Survey, thence with his line N 3 W 260 poles, passing the first & the beginning

Peter Zimmeter
James Walker } Cl
Zachariah Zimmeter

William Lytle DS
November 16th 1817
March 5th 1817

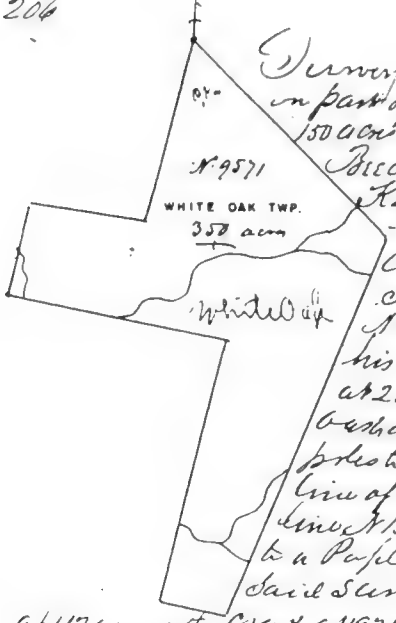

Surveyed for Cadwallader Wallace 350 acres of land on part of two Military Warrants, 200 acres on No 6216 and 150 acres on No 6217 on White Oak Creek - Beginning at two Beeches and a Dogwood, North easterly Corner to Joseph Kerr's Survey No 8281 in the line of said Kerr's Survey No 4846, thence S 42 E 30 E 252 poles crossing a Branch at 210 poles to a Hickory White Oak and Sugar tree, in the line of Ludrick Vee's Survey No 2215, thence with said line and the line of his Survey No 2274. S 23 W 87 poles, crossing a Branch at 20 poles and Plum Run at 313 poles to two White Oaks and Hickory in said line, thence N 75 W 61 poles to a White Oak, Dogwood and Hickory in the line of Jacob Spears Survey No 2047, thence with his line N 15 E 242 poles crossing Plum Run at 46 poles to a Poplar, Sugar tree and Hickory, North Easterly to said Survey, thence N 74 W 200 poles, crossing a branch at 172 and the Creek at 197 poles to two Buckeyes and Sugar tree, South Easterly Corner to George Francisco's Survey No 2042 thence with his line N 15 E 54 poles crossing the Creek to a Birch, South westerly Corner to said Kerr's Survey No 8281, thence with his line S 81 E 102 poles to two Birches and a Sugar tree South Easterly Corner, thence N 15 E 168 poles to the beginning

George Reynolds
Thomas Reynolds } Cls
Stephens Boone Mkr

Cadwallader Wallace Ks
September 28th 1818
December 24th 1818



Surveyed for Isaac Larrove 744½ Acres of land on part of a Military Warrant No 5907 in the Waters of the Little Snake Fork of Paint Creek at two White Oaks, South Easterly to William and Henry's Survey No 1838, and Southerly Corner to Survey No 2622, thence with Ewell's line N 38 W 435 poles crossing a branch at 212 poles to a Black Oak Corner to Ewell's said Survey, and Samuel Rose's Survey No 3677, thence with his line Ash westerly Corner to Robert N 39 W 410 poles crossing a branch at 140 poles, Spring Rose's South Eastern Corner of Nathaniel Lucas's Survey No 4005 at 170 poles to a White Oak and Black Oak and Dogwood, and North Eastern Corner to Lucas's said Survey, and Jeremiah Teagle's Survey No 2298 E 606 poles to a White Oak, Hickory to Teagle and Norton's Corner No 2519, thence with his line S 41 3/4 E 240 poles, crossing a branch at 43 and again at 104 poles and one at 114 poles to a Hickory and two White Oaks, thence N 50 E 112 poles to the beginning

Beginning Corner to Henry's Survey No 1838 and Ewell's Survey No 2622

William Cox
Isaac Cox } Cls
George Sinclair Mkr

Thomas M Sanders Ks
June 19th 1818
June 22d 1818

Surveyed for John Stealy and Joseph Horaff 350 Acres of land on part of a Military Warrant N° 4107 on the Waters of Lick Fork a branch of the East Fork of the Little Miami Beginning at a White Oak and Hickory North West Corner to Thomas & Christies Survey N° 741 thence N 81 W 192 poles to a Stake in the line of John R. Sutton Survey N° 7226, thence with said line S 9 W 110 poles, crossing a branch to a Hickory, South East Corner to said Survey, thence N 81 W 154 poles to a White Oak and Gum, South West Corner to said Survey in the line of said Horaff's Survey N° 4229, thence S 9 W 191 poles to two Red Oaks, South East Corner to Henry Mapes Survey N° 4265, thence S 81 E 56 poles to a White Oak and a Sugar tree, thence S 9 W 54 poles to a Hickory and Ash, thence S 69 E 138 poles to a Gum, a Dogwood and White Oak, thence S 9 W 32 poles to a Stake, North West Corner to Henry Mapes Survey N° 5560, thence S 81 E 33 poles to a Bur Oak South East Corner to Horaff's Survey N° 6987 of 150 Acres, thence with his line N 9 E 126 poles to a Hickory and Ash, thence N 81 W 52 poles to two Hickories and a Maple, thence N 9 E 164 poles [illegible] a branch to a White Oak and a Sugar tree, thence S 81 E 100 poles to a Maple North East Corner to said Survey, in the line of said Christies Survey, thence N 7 W 134 poles to the beginning

John Beins
Elect Beins } Ele
Mathias Bonner Mark

Cadwallader Mallon DS
September 15th 1822
May 25th 1823

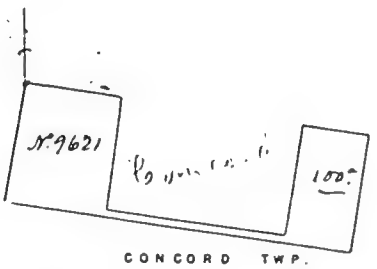

Surveyed for John Stealy 100 Acres of land on part of a Military Warrant N° 4107 on the Waters of White Oak and Brush Creek – Beginning at a Hickory, North East Corner to Joseph Horaff's Survey N° N°4840 in the line of Cornelius Skinner's Survey N° 1553, thence with Skinner's line S 81 E 85 poles to three Dogwoods, North West Corner to Phillips Heirs Survey N° 9621 of 100 Acres, thence with the line of said Survey S 9 W 100 poles to an Elm, thence S 81 E 160 poles to two White Oaks thence N 9 E 100 poles to a White Oak North East Corner to said Phillips Survey, crossing in the line of said Skinner's Survey, thence with said line S 81 E 56 poles to two White Oaks, South East Corner to Skinner's said Survey in the line of Thomas Christies N° 733, thence with said line S 9 E 106½ poles to a White Oak, Dogwood and Sassafras, thence N 81 W 301 poles to two White Oaks, in the line of Horaff's Sale Survey N° 4840, thence with said line N 9 E 106½ poles to the beginning

John Pennell
Williamson Emery } Ele
Thomas M Sandles Mark

H. P. Hendricks DS
April 17th 1834
June 1st 1837



Surveyed for Phillip Konsh 100 acres of land on part of a Military Warrant N° 4107 on the Waters of Mill Creek – Beginning at a White oak in the line of Cornelius Skinner's Survey N° 1833-56 poles N 88 W from the South East Corner thereof, thence with said line N 81 W 160 poles to three Dogwoods, thence S 9 W 100 poles to a Elm, thence S 81 E 160 poles to two White oaks, thence N 9 E 100 poles to the beginning

John Lee
Peter Jones } Chs
Caleb George Mkr

Cadwallader Wallace & S
November 29th 1832.
November 9 1834

Surveyed for John Stealy and Joseph Kerr 120 acres of land on part of a Military Warrant N° 4107, on the Waters of Mill Creek – Beginning at two White oaks and a Sassafras, South East Corner to Jeremiah Freeches Survey N° 3831 and North East Corner to Joseph Freeches Survey N° 3830 thence N 82 E 142 poles Crossing a branch twice to a White oak, Gum and Dogwood in the line of Henry McSkie's Survey N° 3660 thence S 8 W 180 poles Crossing a branch to a Hickory Northeast Corner to the Upper center of Charles Lewis' Survey N° 3596, thence N 81 W 101 poles to a Stake in the line of Jeremiah Freeches said Survey, thence N 8 W 147 poles Crossing the branch to the beginning

Stephen Burns } Chs
Jacob Burns } Matthew Burns Mkr

Cadwallader Wallace & S
September 20th 1822.
May 29 1823

Surveyed for Thomas M. Sanders and John W. Pope 400 acres of land on part of a Military Warrant N° 5549 on Lee's Creek a branch of the Rattle Snake fork of Paint Creek.

Beginning at a Hickory, Spring and Sycamore, North Easterly Corner to Richard Anderson's Survey N° 3579, thence N 46¼ E 359 poles, Crossing Lee's Creek at 13 at 112, the north fork at 3217 and a small branch at 338 poles to a Sycamore near a black Walnut, in the line of Seven Teagles Survey N° 2298, thence S 25½ E 158½ poles. Crossing a small branch at 7 poles to three White oaks and a Hickory, thence S 46¼ W 359 poles Crossing the Creek at 116 poles to two large White oaks and a Sycamore, in the line of Andersons said Survey, thence with said line N 25½ W 158½ poles; Crossing the Creek at 114 poles and a bend at 168 poles to the beginning

Bennett Price }
Alexander Beatty } Chs
William Pope Mkr

Thomas M Sanders & S
October 6th 1818
November 25th 1818

Surveyed for Joseph Kite 855 acres of land on part of his Military Warrant No. 5805 on Sem Fork: Beginning at a White Oak Sapling and small Sycamore tree, North Corner to George Hanaway's Survey No. 3979, thence N 58 W 137 poles to two Buckeyes and a small Sycamore, thence N 40 E 60 poles, crossing the main branch of Sem Fork to a Stake, thence S 27 E 62 poles to a White Oak and a Gum, thence down binding on the side of the hill, on the North East side of the branch S 55 E 250 poles, crossing three small branches to a Hickory and a Sycamore, thence S 15 W 50 poles, crossing the main branch of Sem Fork to a Sycamore and a Red Oak, thence N 84 W 12 poles to a Hickory, White Walnut and a Poplar, thence N 10 W 8 poles crossing a large branch at 8 poles to three White Walnuts, Corner to Henry Hoop's Survey, thence with his North Easterly line N 67 W 152 poles crossing a branch at 74 poles to a Sycamore and a two small Dogwoods, thence N 38 W 96 poles to two Sycamores from one root and a White Walnut, thence N 52 W 30 poles crossing the road at 8 poles to the beginning.

Duncan McArthur DS
November 2d 1818

Martin Countryman } Chs
Joseph Shaw } Sylvanus Brown Mrs November 24th 1818



Surveyed for Walter Dun 750 acres of land, on part of four Military Warrants 600 acres on No. 5825, 100 acres on No. 5885, 35 acres on No. 6520 and 15 acres on No. 6522, on the Waters of Paint Creek.

Beginning at a Hickory sapling Fodder's Dogwood, South East Corner to Hickman & Anderson's Survey No. 3579 with the line of Jacob Springer's Survey No. 3995, thence with Springer's line, passing his North East Corner and North line of Stevens & Eagle's Survey No. 2518, N 75 E 227 poles crossing a small branch at 12 poles to a Hickory, Ash & large Sycamore in Eagle's line, South Easterly Corner to Thomas & Bagby's Entry No. 9674 which is now Nathanson's, thence with the lines of said Nathanson's Entry N 41 W 45 W 286 poles crossing a small branch at 124 and at 175 and a Heart Spring branch at 208 poles to a large Black Oak & two White Oaks, the Westerly Corner of said Nathanson's Entry, thence with another line thereof N 75 E 474 poles, crossing Spring branch at 54 poles, passing thence to a Hickory & Chestnut Sapling of John Kerrier at 64, Spring branch at 159 and Sycamore at 260 poles to a Sycamore, Hickory, Dogwood and White Oak at 386 poles to a White Stake, Corner to said Nathanson's Entry in the line of William Chenoweth's Survey No. 4538, thence North Chenoweth's line and the line of Jacob Lewis's Survey No. 5614 at 65 N 2 E 35 poles passing two Sycamores, one forked, marked as a Corner and standing on a Branch to a Stone, near a large Sycamore, the Eastern Corner of John H. Peters's and Sanders's Survey No. 9852, thence with their line S 73 W 203 poles crossing a branch at 18 poles to three White Oaks, South West Corner to their said Survey, thence S 20 E 68 poles crossing the road at 8 poles to two Sycamores, Hickory and Spanish Oak, when the Eastern Corner of Thomas M. Sanders's Entry No. 69 or part thereof has been partly surveyed, thence with the line of said Entry, when properly restricted S 16 Wells W 15 W 359 poles crossing a Dogwood at 55 Lick Creek at 112 Spring branch at 258 and the Hillsboro road at 349 poles to four Sycamores, when the Southern Corner of said Sanders's said Entry as it has been made in the Anderson's said Survey, thence with said line and Corner thereof S 22 W 50 E 248 poles crossing the Hillsboro road and Spring branch at 230 poles to the beginning.

Cadwallader Wallace DS
July 29th 1823
August 12th 1823

Wharton Manning } Chs
Thomas Manning } Abner Chaffin Mrs



Surveyed for William Fulton 145 acres of land on a part of a Military Warrant No 5791 on the Waters of White Oak Creek Beginning at a Sugar tree and Beech, South West Corner to James McElhea and Mary's Survey No 3355 in the line of Abraham Bufords Survey No 3368, thence with said line S55 195 poles to two Gums and an Ash, South East Corner to said Buford thence S31 E65 poles to Beeches, Northern Corner of Allen & Fulton's Survey No 7236 and 8488, thence N60 E100 poles to two White Oaks, thence N30 W60 poles to a White Oak and a Maple thence N9 W160 poles to a Sugar tree, Gum and Beech, thence S81 W100 poles to the beginning

James Murphy
George Sinclair } H.C.
William Fulton Mkr

Lewis Collins D.S
Aug 6th 1829
Feb 12th 1830

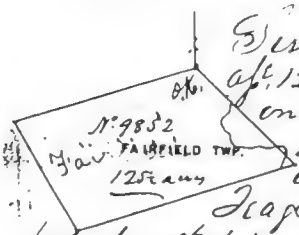

Surveyed for John McAfee and Thomas M. Sanders 125½ acres of land on part of a Military Warrant No 3907 on the Waters of Lee's Creek, a branch of the Little Snake Fork of Paint Creek – Beginning at a Hickory, White Oak and Cherry tree, Easterly Corner to Steven Eagles Survey No 2298, thence with his line S74¼ W165 poles to a stake near a black Walnut, the Northerly Corner of Sanders and Pope's Survey No 9669, thence with the line of said Survey S25½ E114½ poles crossing a small branch at 7 poles to three White Oaks, thence N73 E198 poles, crossing a branch at 192 poles to a stone near a large Sour Gum, in the line of Isaac Lewis Survey No 9614, thence with his line N18¼ W120 poles crossing a branch at 15 and at 26 and at 90 poles to the beginning

Jonathan Johnson
Alexander Huntly } H.C.
Clement Pavey Mkr

Thomas M Sanders D.S
October 26th 1819
February 9th 1820



Surveyed for James Thompson 200 acres of land on a Military Warrant No 6273 on Clear Run, a branch of Dodsons Fork of the Miami – Beginning at a Hickory in the line of William Barrett's Survey No 2403, 140 poles S61 E from said Barrett's South West Corner, running S16½ E155 poles to a Hickory and Maple, South East Corner to George Dawson's Survey No 7984, thence with one of his lines N55 E80 poles crossing Clear Run at 27 poles to an Elm, Dogwood and Pin Oak, thence S10 E100 poles to a Hickory and Gum, thence N86 E210 poles to two Hickories, thence N16 W148 poles to a Beech, Ash and Maple, in the line of William Lee's Survey aforesaid, thence with said line N60 W180 poles to the beginning

Lewis Vannetta
Stephen Thompson } H.C.
James Thompson Mkr

Thomas M Sanders D.S
May 29th 1822
February 22 1823



Surveyed for Samuel Bell a parcel of 100 acres of land on Military Warrant No. 6224 on the Waters of the East Fork of the Little Miami, White Oak Creek, Beginning at a Sugar tree, South East Corner to John Ritchie's Survey No. 2041 on the line of George Francisco's Survey No. 2042 thence with said Ritchie's line N 75 W 100 poles to two Hickories and Maple, thence S 15 W 160 poles to a Beech, thence S 75 E 100 poles to a Beech South West Corner to said Francisco's, and North West Corner to Jacob Spears Survey No. 2047, thence with Francisco's line N 15 E 160 poles to the beginning

Robert Bagley } Ch
Jeremiah Sing } Ch
Samuel Bell Mk

Thomas M Sanders LS
May 1st 1820
August 1st 1820

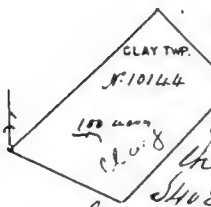

Surveyed for Thomas Jones a parcel of 100 acres of land on a Military Warrant No. 2081, on the Waters of White Oak Creek. Beginning at a Sweet Gum and Beech South West Corner to Samuel Whites Survey No. 2085, thence with Whites line N 50 E 100 poles to three Beeches, thence S 40 E 90 poles to a White Oak and Ash, thence S 45 W 142 poles to a Gum, Maple and Black Oak, thence N 61 W 111 poles to the beginning

Thomas Norbury } Ch
Samuel Bell } Ch
John Patridge Mk

Thomas M Sanders LS
May 1st 1820
August 1st 1820

Surveyed for William A. Trimble a parcel of 66 acres of land on a Military Warrant No. 6245 on the Waters of Clear Creek a branch of the Rocky Fork of Paint Creek – Beginning at a large White Oak and Buckeye on the West bank of a branch, North Westerly Corner to Samuel Evans's Survey No. 2416, and North East Corner to Daniel Evans's Survey No. 2415, thence with Daniel Evans line N 69° 30' W 111 poles crossing a branch at 130 poles to a White Oak and a Sugar tree, North West Corner to said Survey, and North East Corner to Hugh and Amos Evans Survey No. 2414, in the line of Robert Graham's Survey No. 2486, thence with his line N 76° 45' E 163 poles crossing a large branch at 65 poles to a White Oak, two Ashes and a Sugar tree, South East Corner to said Graham's Survey, in the line of James Barton's Survey No. 2325, thence with his line S 18° 30' E 130 poles crossing a branch at 22 at 43 at 49 and one at 116 poles to the beginning



Agnes McCoy } Ch
Jacob Lee } Ch
John Kenway Mk

Thomas M Sanders LS
August 23 1820
November 26 1820

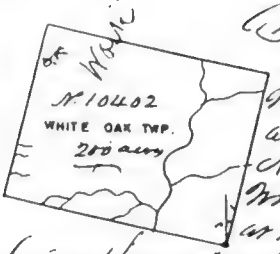

Surveyed for Reynard S. Williams a.p. 200 acres of land on part of a Military Warrant No. 6358 on the Waters of the East Fork of White Oak Creek. Beg. running at two Beeches, Northeasterly Comm. to Walker Bayliss Survey No. 3516 in the line of Colin Cockes Survey No. 2050, thence with Sais line N 15 E 160 poles, Crossing a small Branch at 76, one at 146 poles to two Beeches and a Sugar tree in Bailes line, thence N 75 W 200 poles, Crossing a Branch at 50, one at 60, and one at 128 poles to two Beeches and a Dogwood, thence S 15 W 160 poles Crossing a Branch at 120, one at 126, and one at 144 poles to a Black Ash and Sugar tree, in the line of Bailey's said Survey, thence with said line S 75 E 200 poles Crossing a Branch at 36 poles one at 36, one at 56 one at 92 and one at 128 poles to the beginning

Morgan Barron }
Nelson Barron } CC
Jacob Dicamp Mk

Thomas M Sanders DS
August 11th 1820
October 21st 1820



Surveyed for Sylvanus Bourne a.p. 160 acres of land on part of two Military Warrants, 100 acres on No. 6286, and 60 acres on No. 6375 on the Waters of White Oak Creek Beginning ~~at two White Oaks, Easterly Comm. to Elephant Simms Survey at 7865 thence~~ at a White Oak, Ash and Dogwood, Southeasterly Comm. to Colin Cockes Survey No. 2050 thence with his line N 15 E 271 poles to a White Oak, Dogwood and Hickory, Comm. to Cadwallader Wallace's Survey No. 9571, thence with his line S 75 E 49 poles to two White Oaks, Ash and Hickory, Comm. to said Survey in the line of Abram Vaughn's Survey No. 2214, thence with his line S 23 W 315 poles to a White Oak, thence N 75 W 90 poles to two White Oaks, thence N 15 E 25 poles to a White Oak, Black Oak and Elm, thence N 75 W 155 poles to a Green Hickory White Oak, thence S 15 W 75 poles to a Black Oak, Poplar and Beech, thence S 25 E 38 poles to a White Oak and Maple, thence S 31 W 110 poles to Thos. Hickerson's Easterly Comm. to Benjamin Grimes Survey No. 630, and Northerly Comm. to Peter Carey's Survey No. 631, thence with Grimes line N 29 W 61 poles to the Sugar tree and a White Oak, Comm. to his Survey, and South Easterly Comm. to Phillips Bullman Survey No. 2051, thence with his line N 15 E 178 poles to a Sugar tree and Buckeye, Northerly Comm. to his Survey, in the line of Green said Survey, thence with their line S 75 E 200 poles to the beginning

John Graham
John Patridge } CC
Sylvanus Bourne Mk

Cadwallader Waller DS
December 29th 1820
February 8th 1825

LIBERTY TWP.
N. 10483
400 acres

Surveyed for Samuel K. Bradford 400 acres of land, part of a Military Warrant No. 350, on Clear Creek a branch of the Rocky Fork of Paint Creek — Beginning at a White oak and a Hickory, South West Corner to Morgans Collins Survey No. 2584 thence with his line N 64 E 200 poles crossing the Creek to a Stone, then a Mulberry and Dogwood, South the beginning Corner of Collins Survey and North West Corner of John Graham's Survey No. 2565, thence with Grahams line S 26 E 320 poles crossing the Creek to a White oak, Elm and Dogwood, South West Corner to Graham and North West Corner to Silas Moore's Survey No. 2505 North East Corner to Olney Byrne's Survey No. 2515, thence with Byrne's line S 64 W 200 poles to two Black oaks in the line of said Survey and Corner to said Byrne's Survey No. 2516, thence with said line N 26 W 320 poles to the beginning

Joseph M Trimble
A Blount } Ch
A Trimble } Mk

David Collins D S
November 15th 1823
December 5th 1823

UNION TWP.
N. 10484
Union
200 acres

Surveyed for the Representation of John Hinkson 200 acres of land on a Military Warrant No. 6052, on Tenile Creek, of a branch of the East Fork of the Little Miami

Beginning at two Sycamores and a Hickory, South West Corner to Moses Dyde's Survey No. 4559, and in the line of Richard Waite's Survey No. 5024, thence with said line, South 22 poles passing Waite's South East Corner to three Hickories, lin from one 20 ot, thence East 90 poles to a White oak, Red oak and Black Gum, in the West line of John Gillison's Survey No. 1475, thence with said line N 16 W 5 poles to a White oak and Dogwood, North West Corner to Gillison's said Survey, thence on other of his lines, N 74 E 108 poles to a Red oak, and Sycamore, South West Corner to Thomas Brown's Survey No. 4850, thence Browns line North 146 poles to two Maples and Dogwood, South East Corner to Dyde's said Survey, thence with his line, West 180 poles to the beginning

Sigmund Miller
Miller } Ch
Begin Hinkson Mk

G W Barrere D S
November 3d 1825
September 3 1836

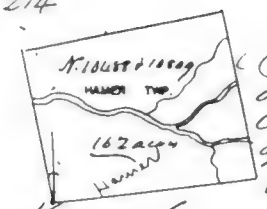

Surveyed for Allen Latham 162 acres of Legue on part of a Military Warrant No. 4474 on White Oak Creek - Beginning at the Sixth North West Corner to Joseph Kerr's Survey No. 6713, in the line of Lawson's Survey No. 7083, thence with Kerr's line N 85 E 141 Poles to a Hickory and Linn Corner to Kerr, thence, N 8½ W 155 poles Crossing a fork at 30, at 40, and a Legue at 130 poles, to a Black Oak Elm Green two Hickories, thence S 81½ W 181 poles to two White Oaks, a Gum and Maple, thence S 8½ E 143⅓ Poles, Crossing the Creek at 44 poles to the beginning

Phillip Kanish
Henry Kanish } C C
George Stonebraker

Walter Dunn D S
June 22nd 1821
January 22nd 1822

Surveyed for the representatives of George McCormick 225 acres of Legue on part of a Military Warrant No. 6381, on flat run, of White Oak, Beginning at a White oak and Birch North Corner to Joseph Hughes Survey No. of 100 acres No. 7293 thence N 52 E 82 poles to three Birches, thence N 38 W 65 poles to a White Oak and a Dogwood, thence N 52 E 26 poles to two White oaks and an Ash, thence N 69 E 38 poles to an Elm and a White oak, ~~thence N 80 E 70 poles to a Gum, Ash and Dogwood, thence South 40 poles to an Elm, a Birch and White oak, thence N 40 E 72 poles to two White oaks, and a Birch, thence~~ to a Hickory and a Birch, thence North 28 poles to an Elm and White oak, thence N 80 E 40 poles to a Gum, Ash and Dogwood, thence South 43 poles to an Elm Birch and White oak, thence N 40 E 72 poles to two White Oaks and a Birch, thence N 40 poles to a Birch, thence N 5 W 40 poles to a White ash and a Birch, thence N 65 W 38 poles to four Birches, thence S 59½ W 238 poles to two Birches and a Gum, thence S 23 E 43 poles to two Birches, thence S 30 W 32 poles to two Birches, thence S 60 W 40 poles to two Birches, thence S 50 E 40 poles to two Birches, thence S 18 W 40 poles to a White oak and a Birch, thence S 52 W 74 poles to an Ash and two Birches, thence S 38 E 52 poles to three Birches, thence N 52 E 110 poles to the beginning

Allen Latham D S
January 6th 1823
February 6th 1823

Surveyed for Samuel Bell a p. 56 acres of land on part of a Military Warrant No. 6391 on the Waters of the East Fork of White Oak Creek — Beginning at a White Oak, Elm and Birch, North Easterly Corner to Elizabeth Kerr's Survey No. 3515, and South Easterly Corner to Anthony Hamm's Survey No. 3632, and North Westerly Corner to Walker Baylor's Survey No. 3516, thence with Hamm's line N 15 W 160 Poles to a Mulberry, Walnut and Ash, thence with the line of Simpson Foster's Survey No. 5350 N 15 E 40 poles to a Birch Sugar tree and Elm thence N 75 E 37 poles to a Birch and Hickory, thence S 55 E 110 poles to a Gum and Maple, thence N 75 E 25 poles to a stake in the line of Baylor's Survey, thence with said line, S 52 W 110 poles to the beginning

Thomas Falls
Daniel Fox } Ch
Samuel Bell Mk

Thomas M Sanders D S
July 30th 1821
August 1st 1821

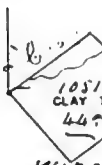

Surveyed for Samuel Bell 44 acres of land on part of a Military Warrant No. 6391 on the Waters of the North Fork of White Oak Creek — Beginning at three Beeches, the most Northerly Corner to Thomas Jones's Survey No. 1233, thence with the line of said Survey N 50 E 88 poles running ~~the Creek~~ with run at 20 poles to three Beeches, thence S 40 E 80 poles running the line at 12 poles to a Beech and Elm, thence S 50 W 88 poles to three beeches in the line of Jones's Survey thence with said line N 40 W 80 poles to the beginning

Robert Ewing
Jackson Ewing } Ch
Samuel Bell Mk

Thomas M Sanders D S
April 30th 1821
August 1st 1821



Surveyed for Allen Latham a p. 140 acres of land on part of two Military Warrants, 1862 2/3 acres on No. 1474 and 96 2/3 on No. 6394 on the Waters of White Oak Creek, Beginning at three Beeches and a Gum, Northerly Corner to Samuel Hunt's Survey No. 1223, thence N 52 E 132 poles to two Birches, and westerly Corner to James Hamlin's Survey No. 1233, thence with his line, S 38 E 169 1/2 poles to a Maple, Elm and Birch, Southerly Corner to Hamlin's, thence S 52 W 132 poles to three Beeches and an Elm, Easterly Corner to Hunt's Survey, thence with his line N 38 W 169 1/2 poles to the beginning

John Bly
Hezekiah Davis } Ch
P N White Mk

Daniel Collins D S
January 10th 1822
March 7th 1822



Surveyed for the Representatives of Reuben Colvert 100 acres of land on a Military Warrant No. 6383 on the Waters of the North Fork of ~~Beech~~ White Oak Creek – Beginning at two White Oaks, one a Maple South West Corner to Robert Pattersons Survey No. 3747, thence North 160 poles to a Hickory and White Oak his North West Corner, thence West 100 poles to a Stake, thence South 160 poles to an ash and White Oak, thence East 100 poles to the beginning

John Hays } C.C.
Jesse Roberts
Dr. Humphrey } Mrs.

A. Larkam S.
July 20th 1829
Aug 25th 1829

Surveyed for Silvanus Bourne a.f. 60 acres of Land on part of a Military Warrant No. 6375 on the Waters of White Oak Creek – Beginning at two Maples and a Beech 18 poles 63 W from the North Westerly Corner of Jacob Speers Survey No. 2047, and South westerly to George Francis's Survey No. 2042, thence North Speers line S 32 W 120 poles to three Beeches, thence N 58 W 80 poles to two White oaks and a Beech, thence N 32 E 120 poles to two Beeches and a White oak, thence S 58 E 80 poles to the beginning

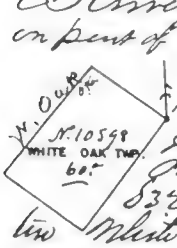

Stephen Peters
John Peters } C.C.
Silvanus Bourne } Mrs.

Cadwallader Wallace D.S.
June 20th 1820
February 8th 1821

Surveyed for Samuel Smith a.f. 300 acres of land on part of two Military Warrants, to wit: 200 acres on Warrant No. 6317, and 100 acres on Warrant No. 338 on the Waters of White Oak Creek – Beginning on a White Oak North Westerly Corner to Mapes & Kerr's No. 3850 thence North a line of Kerr's Survey No. 7020, N 9 E 110 poles to a White oak, thence N 81 W 272 poles passing the South Eastern Corner of Jeremiah Choate's Survey No. 3854 to an Elm on Choate's line, thence S 9 W 52 poles to two Gums and a Beech, North Eastern Corner to John A. Dutton's Survey No. 8329, thence S 10½ E 265 poles to a White oak on the line of Davis Survey Mapes & Kerr's Survey, thence N 9 E 10 poles to the beginning

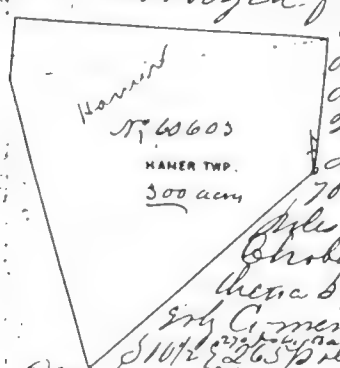

Andrew Murph
John Colvin } C.C.
William Hulla } Mrs.

Walter Lane D.S.
July 30th 1823
Feb 10th 1826



Surveyed for the representatives of Mercer Bison, and Joseph Clark a p. 300 acres of Land on two Military Warrants, to wit: Bison's representatives 200 acres on Warrant No. 6301, and Clark 100 acres on Warrant No. 6274, on the waters of White Oak Creek — Beginning at a Buck 40 perches from the most Eastern Corner of John A. Hellier's Survey No. 7236 & 8468, thence N 60 E 250 poles to two White Oaks, thence S 40 E 195 poles to a White Oak, thence S 60 W 250 poles to two Elms, thence N 40 W 195 poles to the beginning

Aneyen Murphy } Hd C.
John Calvin
William Hellier MK

Walter Dunn D.S.
January 30th 1823
February 14th 1826

Surveyed for the heirs of George W. Barrow and 50 acres land on part of a Military Warrant No. 6375 on the waters of Brush Creek. Beginning at a White oak Hickory and Poplar in the line of Adam Hoop's Survey No. 2334 and southwest corner to Survey No. 3757. Thence with the line of said Survey S 81 E 28 poles to a Black Oak. Hickory and Dogwood Northwest corner to S. Clemmon's Survey No. 2770. Thence with the line of said Survey S 9 W 308 poles to a Hickory and Black Gum in said line. Thence N 81 W 28 poles to a White Oak in the line of Hoop's said Survey Thence with said line N 9 E 308 poles to the beginning

James Forsythe }
Joseph Huff } C.C.
Thomas Berryman M.C.

E. P. Kendall D.S.
December 4th 1838
January 21st 1839.

Surveyed for George W. Barrow a p. 50 acres land on part of a Military Warrant No. 6375 on the waters of Turtle Creek, a branch of the East fork of the Little Miami. Beginning at three White Oaks southwest corner to Whitehead Coleman's Survey No. 4233. Thence S 36 W 160 poles to two White Oaks and a Hickory. Thence S 38 E 100 poles, crossing a County Road to Three Hickories and a dead White Oak, Northwest corner to Francis Johnson's Survey No. 4895 Thence with his line N 36 E 160 poles to a Hickory, Sycamore and Small Black Oak, Thence North 85 poles to a Bur Oak, Elm, Hickory and Ironwood in the line of Survey No. 4233. Thence with said line West 70 poles to the beginning

Miles Hart }
Nelson Barrow } C.C.
Solomon H. Smith M.C.

G. W. Barrow D.S.
August 27. 1831
September 15. 1834.

Surveyed for Joseph S. McDowell upon 250 acres of land as part of a Military Warrant N: 5753 on the waters of the East Fork of White Oak Creek.

Beginning at a Poplar, Beech and Hickory, Westerly corner to Simpson Foster's Survey N: 5350 and Northerly corner to John Spotswood's Survey N: 3633. Thence with a line of Foster's said Survey N 45 E 400 poles to a Poplar, Hickory and Sugartree Northerly corner to said Survey. Thence N 45 W 100 poles to a Stone and small Beech, corner to survey N: 10748. Thence S 45 W 400 poles to a Stone. Thence S 45 E 100 poles to the beginning.

James Harlan }
Jeremiah Harlan } 66
S. K. Stevens, Ms.

Thomas Bergman D.S.
May 28. 1821
June 30. 1821.

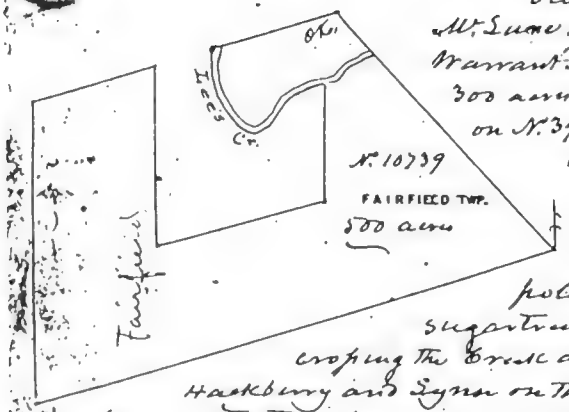

Surveyed for William Chalfant and Samuel McSwane upon 500 acres of land. 100 acres on Military Warrant N: 6321. and on part of three other Warrants 300 acres on N: 6326. 60 acres on N: 5997 and 40 acres on N: 3969. on Lees Creek.

Beginning at three Dogwoods, Northeasterly corner to Severn Teagle's Survey N: 2518 and Southerly corner to William Chenoy's Survey N: 1838. Thence with his line N 41½ W 286 poles. crossing the Creek at 240 poles to three Sugartrees and a Dogwood. Thence S 73 W 117 poles crossing the Creek at 106 poles to a Black Walnut, Black Haw Hackberry and Sycamore on the West side of the Creek. Thence down the Creek with the meanders S 15 E 46 poles to an Iron wood and Dogwood. Thence S 45 E 40 poles to an Iron wood, Dogwood and two Sugartrees. Thence N 50 E 53 poles to a Locust and Buckeye. Thence N 71 E 22 poles to an Iron wood and two Sugartrees. Thence South 103 poles to two Dogwoods and two Hickories. Thence S 74½ W 156 poles to a Stake. Thence North 160 poles to a Red Oak, Hickory and White Walnut. Thence S 73 W 112 poles to two White Oaks and a Sugartree. Thence South 270 poles to two Maples in the line of Teagle's said Survey. Thence with said line N 73 E 473 poles to the beginning.

Abner Chalfant }
Asa Sadd } 66
William Chalfant Jr. Ms.

Thomas M. Sanders D.S.
July 28 1821
August 1. 1821.

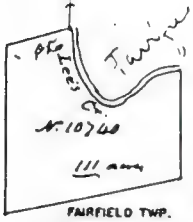

Surveyed for Robert Buchanan, ajpr. 111 acres of land on part of a Military Warrant No. 6439 on the waters of Sur Creek

Beginning at a Black Walnut, Black Haw, Hickory and Gum on the Mt side of the Creek, upper corner on the Creek to Chalfant & McSurs Entry of 500 acres. Thence with the lines of said Entry S 15 E 40 poles to an Iron wood and Dogwood. Thence S 45 E 40 poles to an Ironwood, Dogwood and Sugartree. Thence N 50 E 53 poles to a Locust and Buckeye. Thence N 71 E 22 poles to an Iron wood and two Sugartrees. Thence South 103 poles to two Dogwoods and two Hickories. Thence S 74 W 156 poles to a Stake. Thence North 160 poles to a Red Oak, Hickory and White Walnut Thence N 73 E 50 poles to the beginning

Abner Chalfant }
Asa Sadd } 66,
William Chalfant Jr. Ms,

Thomas M. Sanders D.S.
July 30. 1821
August 1. 1821.

Surveyed for Robert Buchanan, ajpr. 160 acres of land on part of a Military Warrant No. 6439 on the waters of Sur Creek,

Beginning at two Maples, Southerly corner to Chalfant & McSurs Survey No. 10739, in the line of Samuel Teagle's Survey No. 2518. Thence with the line of said Chalfant & McSurs Survey North 270 poles to two White Oaks and a Sugartree, Westerly corner to said Survey Thence S 73 W 197½ poles to two Sugartrees and a Dogwood. Thence S 41 E 286 poles to the beginning —

William Chalfant }
Samuel McSurs } 66,
William Chalfant Jr. Ms,

Thomas M. Sanders D.S.
July 30. 1821
August 1. 1821.

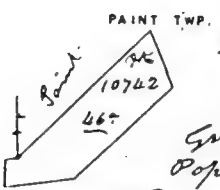

Surveyed for David Dodge, ajpr. 46 acres of land on part of a Military Warrant No. 3836, on the waters of the Rocky Fork of Paint Creek.

Beginning at a Poplar and Dogwood, Corner to Goodin & Grant's Entry No. 7375. Thence with their line N 44 E 163 poles to a Poplar and Dogwood in the line of Johnson & Watts Survey No. 6719 and corner to Isaac Watts' Entry, Thence with the line thereof S 22 E 50 poles to a White Oak, corner to said Entry. Thence S 44 W 120 poles to a Hickory and Dogwood. Thence S 80 W 60 poles to two Hickories, two Dogwoods and a Black Gum. Easterly corner to Ezra Baldwin's Survey of 100 acres. Thence North 26 poles to a Stake in the line of Goodin & Grant's said Entry. Thence with said line N 88 E 10 poles to the beginning —

Ezra Baldwin }
James Watts Jr. } 66,
James Watts, Ms,

Thomas M. Sanders. D.S.
July 28. 1821
August 1. 1821



Surveyed for James Young 50 acres of land on part of a Military Warrant No. 2024. on the waters of the East fork of Brush Creek

Beginning at a White Walnut. Hickory and Poplar. Southeast corner to Andrew Woodrow's survey No. 3808. in the line of Clough Shelton's Survey No. 9661. Thence with Woodrow's line N 11 W 112 poles. crossing a branch to a Black Oak and Hickory. Southeast corner to George Vinson Walker's Survey No. 8369 Thence with his line N 85 E 73 poles to a 14 Hickory. Dogwood and White Oak, Thence S 112 118 poles. crossing two branches to two Dogwoods and a Gum in the line of Cadwallader Wallace's Survey No. 10527. Thence with said line West 73 poles. passing the Northwest corner of said Survey at 14 poles and with the line of Shelton's said Survey to the beginning

John Hunter }
Benjamin Hampton } 66.

Cadwallader Wallace D.S.
August 28. 1821
September 8. 1821.

Matthew Bonner. Ms.

Surveyed for David Anderson 100 acres of land on a Military Warrant No. 6340. on the waters of White Oak Creek. Beginning at a Hickory. Elm and Black Gum. Southeast corner to Joseph Jones Survey No. 3384. in the line of Sarah Brown's Survey No. 3383. Thence N 8 W 200 poles to two Sassafras. one Elm. Dogwood and Hickory corner to Sealy Robbins Survey No. 3384. Thence N 82 E 80 poles to a Stake. Northwest corner to Richard Cole's survey No. 3387. Thence S 8 E 200 poles to a Hickory. two Dogwoods and a Sassafras. Southwest corner to Caleb Hill Minor's Survey No. 3386. Northwest corner to Tarlton Fleming's survey No. 3355 Thence S 82 W 80 poles to the beginning

John Dod
Peter Sedgwick } 66.

Allen Statham D.S.
October 19. 1821
January 19 1824

Philo N. White. Ms.

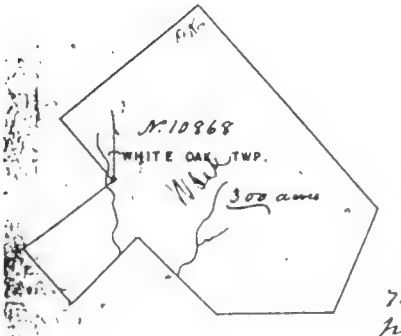

Surveyed for the Representatives of George McCormick 300 acres of land on part of a Military Warrant No. 6381. on the waters of Flat run of White Oak Creek.

Beginning at two Black Oaks. Easterly corner to John Payne's Survey No. 1233. Thence with his line N 40 W 70 poles to a large White Oak and two Beeches. Thence N 50 E 162 poles to a White Oak. Beech and Sugartree. Thence S 40 E 262 poles to a Stake. Thence S 24 W 103 poles to a Hickory. Beech and White Oak. Northeast corner to Simpson Foster's Survey No. 5350. Thence West 100 poles to a Hickory. Beech. Sugartree and Poplar. corner to said Survey. Thence N 45 W 100 poles to a Stake. Thence S 45 W 65 poles to a Beech. Thence N 38 W 64 poles to three Burr Oaks. in the line of Survey No. 1233. Thence with said line N 52 E 100 poles to the beginning

Thomas Pettyjohn }
John Taylor } 66.

Allen Statham D.S.
March 13. 1823
January 19. 1824

Philo N. White Ms.

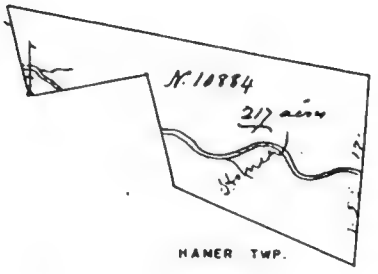

Surveyed for Mary Stephenson 217 acres of land on part of a Military Warrant No. 6440. on the waters of White Oak Creek.

Beginning at a Dogwood and Hickory. Southeast corner to Allen Sattam's Survey No. 10488 & 10809. and Northwest corner to Dawson Treadis Survey No. 3831. Thence with Treadis line N 84 E 105 poles. crossing the Creek at 20 poles to a Hickory. Northeast corner to said Survey Thence S 82 E 105 poles. crossing the Creek at 52 poles to two White Oaks and a Dogwood Thence S 60 E 172 poles a White Oak in the line of Henry Mapes Survey No. 3660. Thence with his line N 9 E 178 poles. crossing his Northeast corner at 78. and crossing the Creek at 88 poles to a Sugartree White Oak and Hickory in the line of Mapes & Kirk's Survey No. 3851. Thence N 73 W 324 poles to a large Bur Oak Elm and Small Hickory in the line of Survey No. 10488 & 10809. Thence with said line S 86 E 86 poles to the beginning

George Shoup
Frederick Bingerman } C.C.
John Rounds. M.

Allen Sattam. D.S.
July 10. 1822
February 7th. 1823.

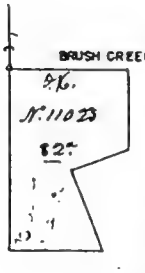

Surveyed for Jacob Kinsley Senr. 82 acres of land on part of a Military Warrant No. 6496. on the waters of Brush Creek.

Beginning at a Beech marked I.K. on the South side of Brown mountain Thence S 1 E 100 poles. crossing two small branches to a White Oak and Sugar tree on a point. Thence S. South 70 poles. crossing a small branch twice to a Beech in the line of Henry Bedinger's Survey No. 3213 Thence with said line S 70 W 50 poles to a Sugartree and White Oak. N. W. corner to said Bedinger. Thence with another of his lines S 20 E 76 poles. crossing a branch at 20 poles to two Beeches and a Sugartree in Bedinger's line. Thence West 80 poles to a Red Oak. White Oak and Beech. Thence North 160 poles to the beginning

George W. Barrett D.S.
July 7. 1829
September 30. 1829.

David Kinsley Sr. }
David Kinsley Jr. } C.C.
Jacob Kinsley M.

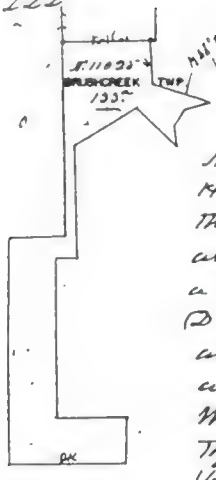

Surveyed for Elisha King 133 acres of land on part of a Military Warrant N. 6353. on the waters of the Reilly & Paint and Brush Creeks.

Beginning at the Northeast corner of John Grahams survey N. 2905 corner of James Brodie's survey N. 2894 and S.W. corner to James Heron's Survey N. 4082. Thence with Grahams line South 179 poles to three Chestnut trees. corner to Graham. Thence West 48 poles to a Hickory and Dogwood. corner to Graham. Thence with his line South 200 poles to a Gum and Dogwood. his Southeast corner. Thence East 100 poles to a Dogwood and Black Oak, Thence North 40 poles to a Poplar. Dogwood and White Oak. Thence West 65 poles to a Chestnut. White Oak. Black Oak and Dogwood. Thence North (150) 100 poles to a Chestnut. Poplar. Dogwood and White Oak. Thence East 20 poles to a Sassafras. Poplar and Dogwood Thence North (135) 75 poles to a White Oak. Hickory and Chestnut. Thence N 60 E (60) 40 poles to a Sugar and White Oak. Thence S 60 E 40 poles to a Spanish Oak and two Dogwoods. Thence N 10 W 20 poles to a Hickory. Ash and Dogwood. Thence N 30 E 40 poles to a White Oak and Elm. Thence N 70 E 20 poles to a large White Oak and Spanish Oak. Thence N 48 W 40 poles to a large Chestnut on the West side of a mountain. Thence North (140) 88 poles to a double Poplar and Sassafras on the West side of said mountain. in the line of said Heron's survey N. 4082. Thence with said line West 80 poles to the beginning

Allen Trimble D.S.
October 1. 1829
August 22, 1830.

H. Pumwell
J. Butler } C.C.
J. Butler. W.

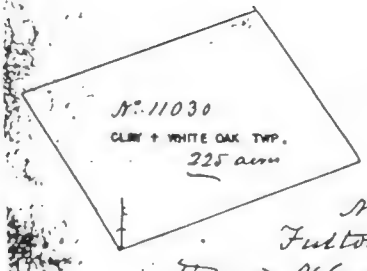

Surveyed for William Robinson a.m. 225 acres of land on part of a Military Warrant N. 5945 on the waters of White Oak Creek

Beginning at a Beech marked A. which stands N 40 W 20 poles from the Southeasterly corner of John A. Fulton's Survey N. 7236. Thence N 40 W 160 poles to two Beeches Thence N 60 E 225 poles to a Hickory and White Oak. Thence S 40 E 160 poles to two White Oaks. Thence S 60 W 225 poles to the beginning

E. P. Kendrick D.S.
July 10. 1837.
August 8. 1837.

George Fender
Nicholas Murphy } C.C.
Alexander Murphy. W.

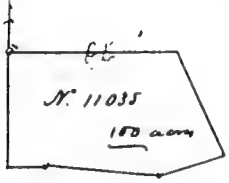

Surveyed for Samuel Drury 100 acres of land on a Military Warrant N. 1215, on the waters of the Rocky fork of Paint Creek and Brush Creek, Beginning at the South west corner of John Grahams Survey N. 2907, a Hickory, an Elm and Chinnut. since marked. Thence with Grahams line East 150 poles to a White Oak in said line. Thence S 25 E 100 poles to a White Oak and Hickory marked as a corner some years since and a White Oak since marked thus. A. Thence with an old line S 20 W 56 poles. crossing a branch to a Beech, Elm and Poplar. Thence N 83 W 104 poles to a large Black oak and two Dogwood. Thence West 40 poles to two Dogwood from one root and two Black Oaks Thence North 100 poles to the beginning

Allen Trimble. D.S.
July 6. 1829
August 22. 1830.

J. Butler
N. Donigan } 66
J. Butler. Ms.

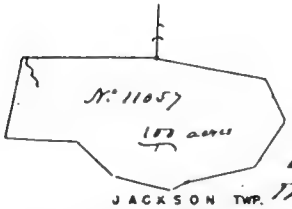

Surveyed for Job Haigh Jr. 100 acres of land on part of a Military Warrant N. 6497. in the waters of Brush Creek Beginning at a large Red Oak. two Elms and a Dogwood stump in a field. South west corner to Thomas Porcys Survey N. 2477. Thence West 117 poles. crossing a branch at 116 to two White Oaks and a Dogwood. Thence S 9 W 74 poles to a Stake 12 poles S 85 E from a Gum. Hickory and White Oak. Thence S 85 E 56 poles to an Ash. Hickory and Aspen Thence S 5 E 50 poles to a Black Oak and Spanish Oak. Thence S 75 E 50 poles to two White Oaks from one root and a Spanish Oak. Thence N 58 E 44 poles to two White Oaks Thence N 76 E 60 poles to three Elms and a White Oak. Thence N 22 E 50 poles to three White Oaks and a Gum in the line of Charles Jones Survey N. 2488. Thence with said line N 25 W 40 poles to three White Oaks from one root. North west corner to said survey. in the line of Porcys said Survey. Thence with said line N 78 E 97 poles to the beginning

Cadwallader Wallace D.S.
April 17. 1825
April 25. 1825.

Job Haigh
Philip Vinsonhaller } 66.
George Vinsonhaller. Ms.

Surveyed for John Barrett. junr. 54⅓ acres of land on part of a Military Warrant N. 6425. on Bee run. waters of the east fork of Brush Creek. Beginning at three Walnut. below the fork of said run at a small Deer Lick. Thence S 65 E 30 poles to a Walnut. Buckeye and two Elms. crossing said run at 6 poles. Thence S 35 W 138 poles to three Gums and a Hickory. Thence N 65 W 67 poles to four White Oaks. two from one root. crossing Bee run at 48 poles. Thence N 30 E 150 poles to three White two from one root. Thence S 65 E 44 poles to three small White Oaks. Thence S 14 W 10 poles to the beginning.

George Vinsonhaller D.S.
July 27. 1824.
October 18. 1824.

James Griffith
William Satterfield } 66.
Anderson Griffith. Ms.



Surveyed for John Barritt 101 acres of land on part of a Military Warrant No. 6425. on the waters of Brush Creek

Beginning at two Black Oaks and a White Oak. 40 poles South from the Hollow where Dyer Wilson now lives. running thence West 40 poles to a White Oak and Hickory. Thence North 140 poles. croping a branch to a Buckeye Red Oak and White Oak. Thence East 115 poles to three small Walnuts. (croping the branch at 34 poles. at 19 poles and at 8 poles) Thence South. (croping the branch at 12 poles and Rock Lick at 92 poles) 140 poles to four White Oaks. Thence West. (croping Rock Lick) 75 poles to the beginning —

Andrew Santinay }
Isaac Newman } 66.
Isaac Newman. Ms.

George Monombaker D.S.
September 1. 1829
September 11. 1829.

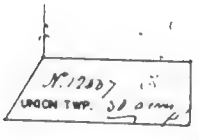

Surveyed for Samuel Shepard 50 acres of land on part of a Military Warrant No. 3978. on the waters of Turtle Creek. a branch of the East fork of the Little Miami.

Beginning at a White Oak. Black Oak and Hickory. Southwesterly corner to Richard I. Waters Survey No. 5024. Southerly corner to Francis Johnson's Survey No. 4895 and Southeasterly corner to Francis Dadis Survey No. 4374. Thence with said Waters line East 130 poles to a stake in said line. Thence South 57 poles. croping a branch at 46 poles to two White Oaks, Thence West 162 poles croping the branch at 34 poles to two Hickories in the line of said Dadis Survey. Thence with his line N 30 66 poles to the beginning

Balaam Thompson }
Dennis Brewer } 66
Edmund Brewer. Ms.

James Galloway Jr. D.S.
February 18. 1830
February 23. 1831.

Surveyed for David Dodge 54 acres of land on part of a Military Warrant No. 3836. on the waters of the East fork of the Little Miami

Beginning at a large White Oak and Honey Locust on a small branch southeast corner to Richard I. Waters Survey No. 5020. Thence with the line of John Winfrey's Survey. South 80 poles. passing Winfrey's corner at 76 poles to a Spanish Oak and Hickory. Thence West 80 poles to a Sugar tree. Hickory. a small Red Oak and Ash. Thence North 80 poles. croping a small branch to a Sugartree. Hickory and White Oak. in the line of Waters said Survey. Thence with said line East 80 poles. croping a small branch to the beginning —

Thomas Ratcliff }
Jason White } 66
Elias A. Baylor. Ms.

Thomas M. Saunders D.S.
November 30. 1822
December 19. 1822.

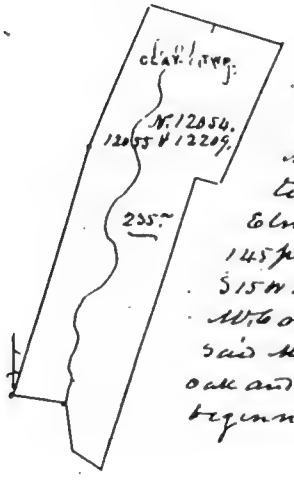

Surveyed for Samuel Bell ofon. 235 acres of land on part of a Military Warrant N° 5770 on the Hickory branch of Flat run a branch of the North fork of White Oak Creek.

Beginning at two Beeches and a White Oak in the line of George McCormick's Survey N° 10493. running thence N 15 E 240 poles to two Beeches and a Hickory. thence N 81 E 145 poles to a Gum and Elm. thence S 75 E 122 poles to a Beech and White Oak. thence S 21 W 145 poles to a Red Oak. thence N 75 W 22 poles to three Beeches. thence S 15 W 235 poles to two White Oaks and a Beech in the line of George McCormick. thence with said line N 50 W 28 poles to a Beech corner to said McCormick. thence with another of his lines N 5 W 46 poles to a White Oak and Beech on the West bank of the run. thence N 65 W 52 poles to the beginning.

Allen Latham D.S.
September 7. 1825
April 11. 1826.

John Bordon }
Jacob Bordon } 66.
Samuel Bell. Mr.

WHITE OAK TWP.

Surveyed for Samuel Bell ofon. 80 acres of land on part of a Military Warrant N° 5770, on the waters of Bell's run. a branch of the East fork of White Oak Creek.

Beginning at a Sugartree. Beech and Black Gum. on the southeast bank of the run. in the southeasterly line of Simpson Foster's survey N° 5351. thence with said line N 24 E. 145 poles to two large White Oaks thence S 66 E 88 poles to three Beeches. thence S 24 W 145 poles to three Beeches. thence N 66 W 88 poles to the beginning.

Joseph Bell }
Nixon Wells } 66.
Samuel Bell. Mr.

Thomas M. Sanders. D.S
March 22. 1824
October 18. 1824



Surveyed for Samuel Bell, one 110 acres of land on part of a Military Warrant No. 5770. on the waters of the East Fork of White Oak Creek

Beginning at a large White Oak, Black Oak and Black Walnut Northwest corner to Joseph Kerr's Survey No. 4022. Thence N 81 W 112 poles to a large White Oak, Beech and Black Gum. Thence S 9 W 158 poles to a White Oak, Black Oak and Beech. Thence S 81 E 112 poles to a Black Gum and Ash in the line of Kerr's said survey. Thence with said line N 9 E 158 poles to the beginning —

John Coffman
Frederick Gibler } C.C.
Isaac Gibler, Ind.

Thomas M. Sanders, D.S.
November 13. 1823
January 29. 1824.

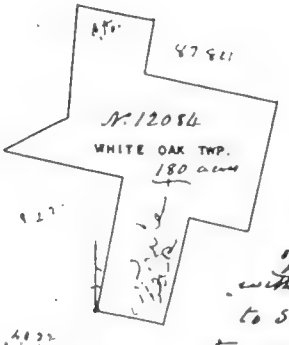

Surveyed for David Wilson one 180 acres of land on part of a Military Warrant No. 5781. on the waters of the East Fork of White Oak Creek

Beginning at a Sugartree and two Gums. Southeast corner of Gibler's Survey No. 8283. in the line of Survey No. 4022. Thence with said line S 81 E 60 poles to two Beeches. Southwest corner to Survey No. 8410. Thence with said line N 9 E 100 poles to a sugar tree and Hickory Northwest corner to said Survey. Thence with the line thereof S 81 E 52 poles to a Beech and Elm in the line of Survey No. 6072. Thence with said line N 9 E 120 poles to a Beech and two Dogwoods. Thence N 81 W 120 poles to a White Oak and Maple, Southwest corner to Survey No. 8284. Thence N 9 E 50 poles to a White Oak Beech and Maple. Southwest corner to Survey No. 3557. Thence N 81 W 73 poles to three Beeches. Thence S 14 W 104 poles to two White Oaks and Beech. Southeast corner to John A. Fulton's Survey No. 8330. Thence with the line thereof S 60 W 65 poles to a Beech in the line of Survey No. 8283. Thence with said line S 9 E 110 poles to a White Oak and two Maples. Northeast corner to said Survey Thence with the line thereof S 9 W 125 poles to the beginning —

John P. Hays
James W. Coy } C.C.
Hercules Murphy, Ind.

Allen Sutham, ~~Jr.~~ S.
July 8. 1830
July 9. 1830.

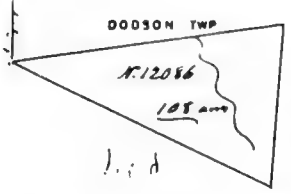

Surveyed for James Galloway Jun. upon 108 acres of land on part of a Military Warrant N.5812. on the waters of the East fork of the Little Miami.

Beginning at a White Oak and two Beeches. Northwestly corner to George Scruggs survey N.7831. Southwest corner to Abram Keith's survey N.4254. in the line of Joshua Dodson's survey N.2499. Thence with Scruggs line S60E 256 poles to a Gum and two Dogwoods. corner to said survey Thence N7E 150 poles to a Stake in the line of Keith's said survey. Thence with said line S88W 240 poles. cropping a branch at 92 poles to the beginning

Christopher Curtis }
John Pittman } Chs.
Martin Drew. Ms.

James Galloway Jr. D.S.
March 20. 1823
June 7. 1823.

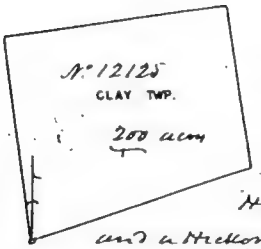

Surveyed for the Representatives of George McCormick. 200 acres of land on part of a Military Warrant N.6381. on the waters of White Oak Creek.

Beginning at three Beeches. South east corner to Abraham Byford's Survey N.1463. Thence with his line N9W 184 poles to a large Hickory. corner to N.7236 & 8468. Thence N81E 195 poles to two Beeches and a Hickory. Thence S9E 145 poles to a Hickory and Maple. Thence S70W 201 poles to the beginning

Allen Latham D.S.
January 27. 1823
January 26. 1824.

Frederick Benjamin }
Peter Hudson Miller } Cts.
P. N. White Ms.

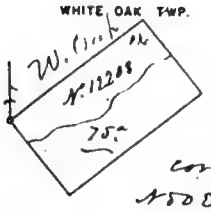

Surveyed for Samuel Bell upon 75 acres of land on part of a Military Warrant N.5770. on a easterly branch of Flat run. a branch of the North fork of White Oak Creek.

Beginning at three Beeches on the West side of the run. Northwest corner to said Bell's survey N.10515. in the line of survey N.1233. Thence N50E 145 poles to two Beeches and White Oak. Thence S40E 83 poles. to two sweet Gums and a Gum. Thence S50W 145 poles to two Beeches and a White Oak. Thence N40W 83 poles. passing the Northeast corner of survey N.10515 at 12 poles to the beginning —

Thomas A Sanders D.S.
November 11. 1823
January 29. 1824.

John Borden }
Jacob Borden } Cts.
Thomas Wisby. Ms.

Surveyed for Samuel Allison opn. 20 acres of land on part of a Military Warrant N. 6496. on the waters of Brush Creek

Beginning at a Hickory and Sugartree S.W. corner to John Boyd's 77 acre tract, being part of Survey N. 4089 & 4188. Thence S60W30 poles to a Sugartree and Elm on the East side of the mountain, Thence S35E40 poles to a stone on the top of said Mountain near a Sick Thence S50E25 poles to a Hickory Thence S11E20 poles to a Hackberry. Thence S87E20 poles to a Sugartree. Thence N52E20 poles to a Poplar Thence N50W26 poles to two Sugartrees. Thence N25E52 poles to a Black Gum in the line of Survey N. 4089 & 4188. Thence with said line N74W28 poles to the beginning —

Geo. W. Barnard D.S.
July 7. 1829
September 30. 1829.

George Perrill
Samuel Allison Jr } Cc.
Samuel Allison Sr.

Surveyed for Samuel Allison opn. 15 acres of land on part of a Military Warrant N. 6496. on the waters of the Rocky fork of Paint Creek

Beginning at three Sassafras. South west corner to William McDonald's Survey N. 3135. Thence with his line N73E10 poles to a Beech on Slate run Thence South 30 poles to a Beech and three Sugartrees, on the bank of said run Thence N60W40 poles to a White Oak. Thence N73W60 poles to a Gum. Cherry and Poplar on the top of a hill, called Quarry Hill. Thence N64E50 poles to two Poplars on the East side of said Hill. Thence N56E30 poles to three Sugartrees in the line of said Survey N. 3135. Thence with said line S17E48 poles to the beginning —

G. W. Barnard D.S.
July 5. 1833
August 25. 1834

George Perrill
Samuel Allison Jr } Cc
Abraham Hegler. Sr.

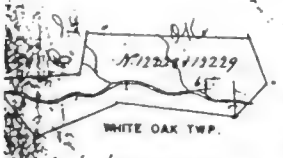

Surveyed for David Kennedy opn. 65 acres of land on part Military Warrant N. 6496. on Sunfish Creek.

Beginning at two Beeches and a Sugartree. West corner to Joseph Hitt's Survey N. 9714. Thence with a line thereof N40E140 poles. crossing the Creek to a Beech on the East side of the main Road from Simpstown to Chillicothe. Thence N16W44 poles to a Beech on the West side of said Road. Thence West 117 poles. crossing a branch to a Gum. Maple and Beech. on a branch. Thence S10W37 poles to a White Oak. 20 poles N102 from a White Oak and forked Beech. corner. Thence S51W80 poles to a Beech. Thence S45E60 poles crossing ~~a branch to a Gum. Maple and Beech corner~~ the Creek to a Beech and White Oak. Thence N70E70 poles to a Beech Thence S83E107 poles to the beginning

Cadwallader Wallace. D.S.
October 1. 1825
October 15. 1825.

James Washburn
John Washburn } Cc.
Matthew Bonner. Sr.

Surveyed for George W. Barrett one hundred acres of land on part of two Military Warrants, 50 acres on N. 3978 and 50 acres on N. 6575. on the Little North fork of White Oak Creek.

Beginning at a small Hickory on the West side of the Creek about 6 poles West of the Creek, in the upper line of Joseph Jones Survey N. 3384. Thence with said line S 82 W 50 poles to a Maple, two Red Oaks and a Black Gum. Northwest corner to said Survey. Thence N 19 W 80 poles to a Bur Oak & Maple and Black Gum, on an old County Road from New Market to Sythe's old Salt-well. Thence with said Road S 87 E 55 poles to three Elms and a small White Oak. Thence North 45 poles to three White Oaks and a Maple near a fence. Thence N 83 E 140 poles, croping the Creek at 12 poles to two Hickorys, a White Oak and Dogwood. Northeast corner to Scaly Rollings Survey N. 3388. Thence S 7 E 120 poles to a Sassafras, Elm, Hickory and Dogwood, Thence with the line of said Survey N. 3384. S 82 W 135 poles to the beginning.

G. W. Barrett D. S.
September 11. 1829
August 25. 1837.

James S. Davidson }
William Davidson } 66.
John Davidson. Mr.

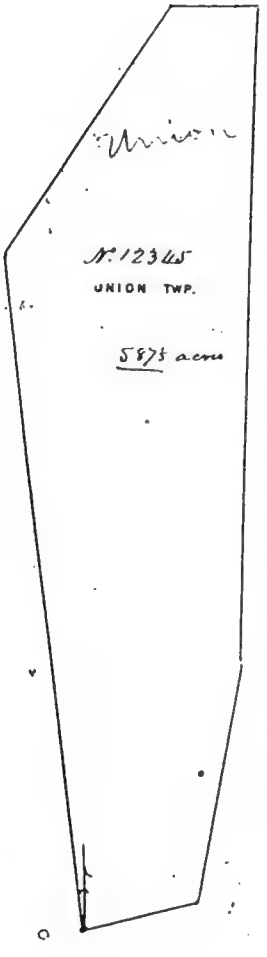

Surveyed for Clement Carrington and Clement Read. 587½ acres of land on part of three Military Warrants in the following proportion. Carrington 100 acres on N. 1264 and 300 acres on N. 2239. and Read 187½ acres on N. 46. on the waters of the East fork of the Little Miami

Beginning at a White Oak and Elm. Northeast corner to Robert Watkins Survey N. 2748. Thence N 7 W 600 poles to two Hickorys, a Black Oak and Sugartree. Southeast corner to Francis Dade's Survey N. 4373. and South corner to said Dade's Survey N. 4374. Thence with the line of said Survey N. 4374. N 38 E 270 poles to two Hickorys. Southwest corner to Samuel Shepherd's Survey N. 12007, Thence with his line. East 70 poles to two Maples. corner to Joel Hart's Survey N. 13421. Thence S 0: 24: W 585 poles. croping the Anderson State Road to three Maples. corner to Survey N. 14383. Thence S 9: 10: W 213 poles to a Hickory, Black Oak and Sassafras. corner to said Survey N. 14383. Thence S 7 E 100 poles to the beginning

James Taylor Jr. D. S.
September 11. 1840.
December 2. 1846.

John Hill }
William Brambe } 66
Matthew Day. Mr.

230



Surveyed for Allen Sattem, upon 500 acres of land on part of three Military Warrants 100 acres on No. 1264, 100 acres on No. 46, and 300 acres on No. 2239, on the waters of the Sandy River —

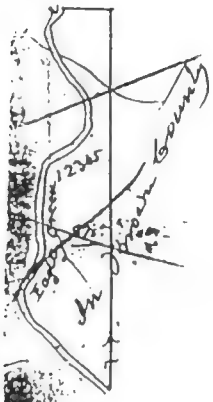

Surveyed for John Perrill 32 acres of land on part of a Military Warrant N. 6553. on the waters of Brush Creek

Beginning at a Poplar and Beech. N.W. corner to Duncan McArthur's Survey N. 4136 and one of the Easterly corners to Survey N. 4089 & 4188. Thence with the line of Survey N. 4136. N 65 E 20 poles to a Beech and Hickory Thence N 40 W 40 poles to two Chestnut Oaks. Thence N 76 W 36 poles to a Sugartree Thence N 21 W 15 poles to a White Oak. Thence N 5 E 40 poles to two Sugartree and Mulberry, on the top of a ridge. Thence N 71 W 40 poles to a Chestnut and Walnut. Thence N. 7 W 30 poles to a Stone. Thence N 71 W 30 poles to a Gum on the top of a ridge. Thence S 42 W 40 poles to two Maples and an Ash in the line of Survey N. 4089 & 4188. Thence with the lines of said Survey N 80 E 27 poles to a Poplar. Thence S 40 E 80 poles to a White Oak. Thence S 25 W 45 poles to a Hickory and Dogwood. Thence S 35 E 70 poles to the beginning

Samt. Allison }
Geo. Perrill } C.C.
John Perrill Jr. Mk.

Geo. W. Barrow D.S.
July 8. 1829
September 30. 1829.



Surveyed for Peter P. Mayo. 65 acres of land on part of a Military Warrant N. 6537. on the waters of Baker's fork of Brush Creek.

Beginning at a Hickory and Dogwood. South 11 poles from a Sugartree and Ironwood Northwest corner to Andrew Ellison's Survey N. 6586. Thence S 83 W 420 poles to three Maples from one root, two of them down. Northwest corner to William Hourtzog's Survey N. 1658. Thence with his line S 89 E 148 poles to a Stake, Southwest corner to Ellison's said Survey. Thence with his line North 47 poles to the beginning.

Michael Grove }
Charles White } C.C.
Andrew Ellison. Mk.

John Ellison Jr. D.S.
October 14. 1824
April 2. 1825.

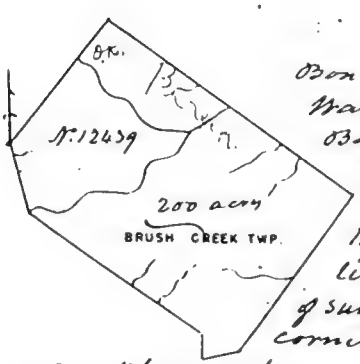

Surveyed for William Dix. Tabitha Walton. Peggy Boswell and Hyde Sparrow. 200 acres of land on a Military Warrant N. 6592. on the waters of Sunfish Creek and Baker's fork of Brush Creek.

Beginning at a White Oak, Hickory and Sugartree North corner to Abraham Bufordi's Survey N. 3827 & 3907. and in the line of William Bayli's Survey N. 1619. Thence with said line N 45 E 141 poles. cropping the Sunstone Road and a branch of Sunfish at 95 poles to three Chestnut Oaks. two of them down. East corner to Bayli's said Survey. Thence S 45 E 266 poles. cropping a small branch at 100. a large one at 132 and small ones at 180 and 202 poles to three Black Oaks. Thence S 45 W 170 poles cropping the Pickaton Road and a branch at 112 poles to three Hickory and two Dogwoods. in the line of John Martin's Survey N. 4801. Thence with said line West 30 poles. cropping said Road to a Chestnut corner to said Survey in the line of Bufordi's said Survey. Thence with said line North 18 poles to two Black Oaks. dead. and a Chestnut Oak. corner to said said Survey. Thence with another of his lines N 45 W 183 poles. cropping a branch of Baker's fork of Brush Creek at 32 and 68 poles and the Sunstone Road at 170 poles to a White Walnut by a Spring and branch of Sunfish. corner to said Survey. Thence with another of his lines N 64 W 64 poles. cropping the branch at 2 and one at 45 poles to the beginning

Philip Rhoads }
Jacob Rhoads } C.C.
Matthew Bonner Mk.

Tad Wallace Wallace D.S.
June 17. 1824
Oct. 27. 1824

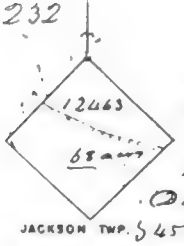

Surveyed for the heirs and legal Representatives of James D. Noland. ofa. 68 acres of land on part of a Military Warrant N. 6555. on the waters of the Little East Fork of Ohio Branch Creek.

Beginning at a Red Oak, marked J.D.N. and an Ash. running Thence S45 W100 poles, crossing a County Road at 54 poles to a Gum. Dogwood and Hickory in the line of John Evans Survey N. 12721. Thence S45E109 poles to a large White Oak, Hickory and Elm. Thence N45E100 poles, crossing the Road at 88 poles to a Gum and Ash. Thence N45W109 poles to the beginning

Thomas Berryman D.S.
August 27. 1843
December 30. 1843.

Isaac Beckett }
John Noland } 66
Henry Asbury W.

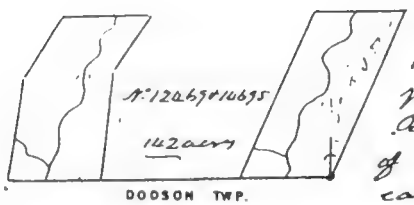

Surveyed for Allen Sattam, ofa. 142 acres of land 100 acres on part of Military Warrant N. 6325 and 42 acres on part of N. 1937. on the waters of the East fork of the Little Miami. Beginning at a Beech, Dogwood and Maple in the line of Robert Sayer's Survey N. 4163. 134 poles West from the North east corner of said Survey. Thence N25E160 poles to two Beeches and a White Oak, corner to G. Wallace's Survey of 2325 acres. Thence West 80 poles, crossing a drain to a Shell bark Hickory and Bur Oak, another corner to Wallace Thence S25W160 poles to two Sugartrees and an Elm. Thence West 122 poles to a small Black Oak and Maple, ~~corner~~, corner to Wallace. Thence with his lines N10E95 poles to an Ash, White Oak and Maple. Thence N35E60 poles to a Sugartree, White oak and Hickory. Thence West 80 poles to two Maples and a Hickory. Thence S35W60 poles to three Hickories. Thence S10W95 poles to three Sugartrees and a Hickory in the line of Sayer's said Survey. Thence with said line East 282 poles to the beginning

E. P. Kindred D. S.
September 27. 1842
December 28. 1843

Samuel Jones }
John Jones } 66
A. D. Kindred, W.

Surveyed for George W. Barrow ofa. 64 acres of land on part of a Military Warrant N. 6678. on the waters of the East fork of White Oak Creek

Beginning at a Maple, Northeast corner to Samuel Chobis Survey N. 3852 Thence S9W150 poles to two Hickories and a Dogwood in the line of Samuel Smith's Survey N. 10603. Thence with said line S81E71 poles to a White Oak and Beech, Northeast corner to Smith's said Survey, and in the line of Kerr's survey N. 7020. Thence with said line N9E150 poles to a small Red Oak and Hickory, south east corner to Charles Lewis's Survey. Thence with the lines thereof N81W71 poles to the beginning

G. W. Barrow D.S.
April 2. 1832
September 15. 1834.

Nelson Barrow }
Adam Faust } 66.
Joseph Swaino, W.

Surveyed for James S. Davidson, apm. 100 acres of land on a Military Warrant N. 6432. on the Little North fork of White Oak Creek.
Beginning at three Elms and a small White Oak. about 20 poles West of the Creek on an Old Road from New Market to Sylvi's Old Salt well. and corner to G. W. Barrow's Survey N. 12230. Thence with his line N 87 W 40 poles to three Hickory on said Road. Thence North 180 poles to three Gums and a Hickory. Thence N 48 E 100 poles. crossing the Creek at 48 poles to three Gums. Thence South 145 poles to a Black Oak. Red Oak and Hickory in the line of said Survey. Thence with said line S 83 W 60 poles. crossing the Creek at 50 poles to three White Oaks and a Maple near a fence. corner to said Survey. Thence South 45 poles to the beginning —

G. W. Barrow D.S.
September 12. 1829
August 25. 1837.

William Davidson }
Nelson Barrow } 66.
John Davidson. Ms.

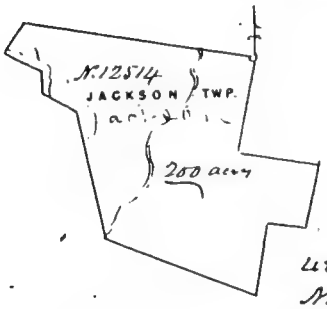

Surveyed for John Thompson 200 acres of land on a Military Warrant N. 6517. on the waters of Brush Creek.
Beginning at a White Oak and Hickory. Northwest corner to William Johnson's Survey N. 8909. in the line of William Mountjoy's Survey N. 1566. Thence with said line N 81 W 204 poles. crossing Bear Creek at 48 poles to a White Oak. Thence S 38 W 32 poles to three White Oaks at the North corner of John Barratt's Entry N. 11070. Thence with said Entry S 65 E 38 poles to four Dogwoods and two White Oaks. Thence S 55 E 20 poles to three Walnuts. Thence S 60 E 30 poles. crossing a large branch and the said creek to two Elms. a Walnut and Buckeye. East corner to said Entry. Thence S 10 W 48 poles to a White Oak. Black Oak and Hickory. Thence S 67 E 142 poles. passing the North corner of George Vimonhaller's Survey N. 7344 at 80 poles to a Stake. Corner to Johnson's said Survey. Thence with his line. N 10 E 68 poles to a Stake. corner to said Survey. Thence S 81 E 37 poles to a Stake. corner to said Survey. Thence N 10 E 38 poles to a Stake corner to said Survey. Thence N 81 W 70 poles to two Red Oaks and a White Oak, corner to said Survey. Thence N 10 E 90 poles to the beginning

Cadwallader Wallace D.S.
June 1st 1825
August 31. 1825

Philip Vimonhaller }
Lorenzo Dow Vimonhaller } 66
Matthew Bonner. Ms.

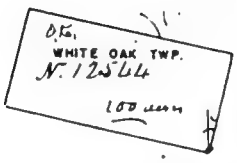

Surveyed for Daniel H. Murphy apm. 100 acres of land on part of a Military Warrant N. 6574. on the waters of the East fork of White Oak Creek.
Beginning at a Beech and Sugartree. Northeast corner to Samuel S. Williams's Survey N. 10402. in the line of Colin Cable's Survey N. 2050. Thence with the line of Survey N. 10402. N 75 W 178 poles to a Bur Oak. Elm and Beech. Thence N 15 E 90 poles. crossing a new County Road at 32 poles to a White Oak and two Hickories. Thence S 75 E 178 poles to two Beeches and a Bur Oak in the line of Isaac Spear's Survey N. 2047. Thence with said line and the line of Survey N. 2050. S 15 W 90 poles. crossing said County Road to the beginning —

George Barnsgrove }
David Barnsgrove } 66
Daniel H. Murphy. Ms.

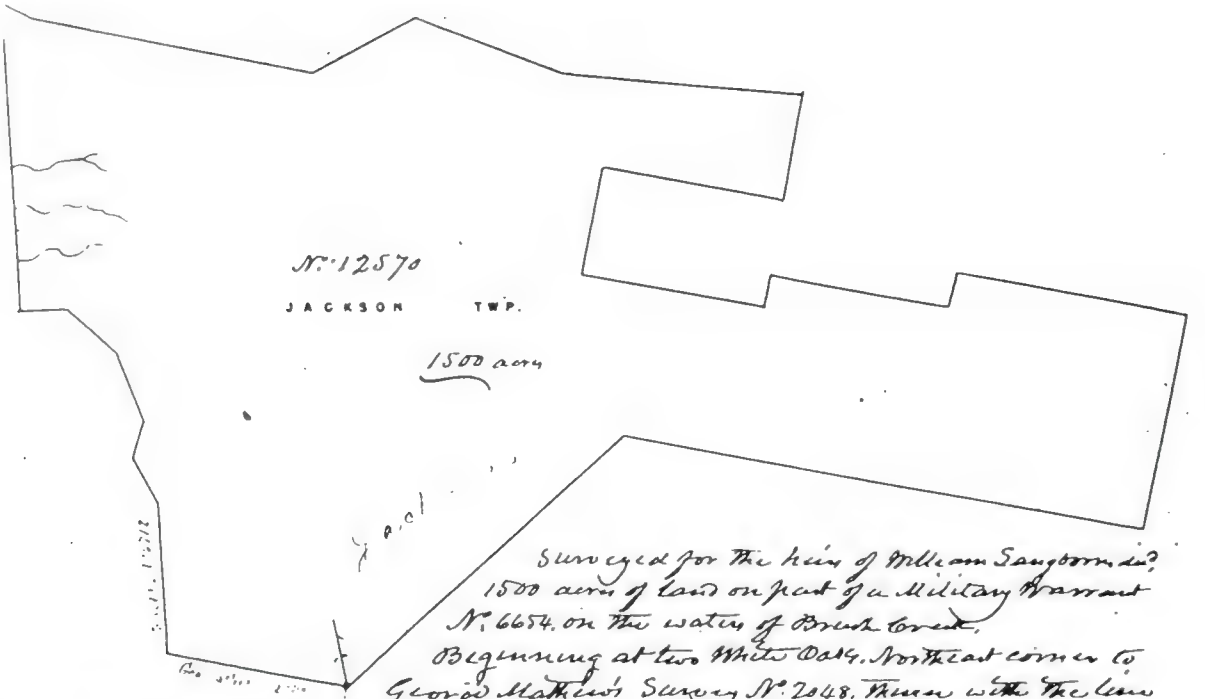

Surveyed for the heirs of William Sanborn dec'd 1500 acres of land on part of a Military Warrant N°. 6654. on the waters of Brush Creek.

Beginning at two White Oaks. Northeast corner to George Mathews Survey N°. 2048. Thence with the line thereof. N67W160 poles to a Sycamore and Elm. South corner to Joseph Kerr's survey N°6712. Thence with his line N9E136 poles to an Ironwood. Thence N35W52 poles to two Ironwoods. Thence N2E34 poles to a Hickory and Sugartree, Thence N9W68 poles to two Hickories. Thence N35W60 poles to an Ash and White Walnut. Thence N81W 45 poles to a Mulberry, Elm and Dogwood. North corner to said Survey in the line of John Evans Survey N°. 12721. Thence with said line N9E284 poles, cropping several small branches to two Red Elms, an Ash and Red Oak, Thence S48E26 poles to a Red Oak, White Oak and Dogwood. Thence S65E260 poles to a White Oak, Sycamore and Dogwood Thence N72E102 poles to a White Oak. Southwest corner to George Vinsonhaller's Entry N°. 12446. Thence S55E140 poles to three Black Oaks. South corner to said Entry Thence S72E210 poles to two White Oaks and a Dogwood. corner to said Kerr's survey N°6705. Thence with his line. S23W100 poles to two Hickories. Thence N67W160 poles to a Hickory and Black Oak. Thence S23W100 poles to a Black Oak and Dogwood Thence S67E160 poles to a White Oak. Thence N23E30 poles to a White Oak and Dogwood Thence S67E160 poles to a Hickory. Thence N23E30 poles to two Hickories and a Dogwood corner to said Kerr's Survey N°. 4837. Thence S67E200 poles to two Gums. corner to said Survey. Thence S23W200 poles to three White Oaks, and a Gum. Thence N67W 463 poles. passing the Northeasterly corner of David Scott's Survey N°5337, and with the North line thereof to two Poplars and a Dogwood. Northwest corner to said Survey. Thence S60W. 332 poles to the beginning.

Philip Vinsonhaller
Lorenzo Dow Vinsonhaller } 66.
Matthew Bonner, Ass.

Cadwallader Wallace D.S.
June 20. 1825
August 25. 1825.

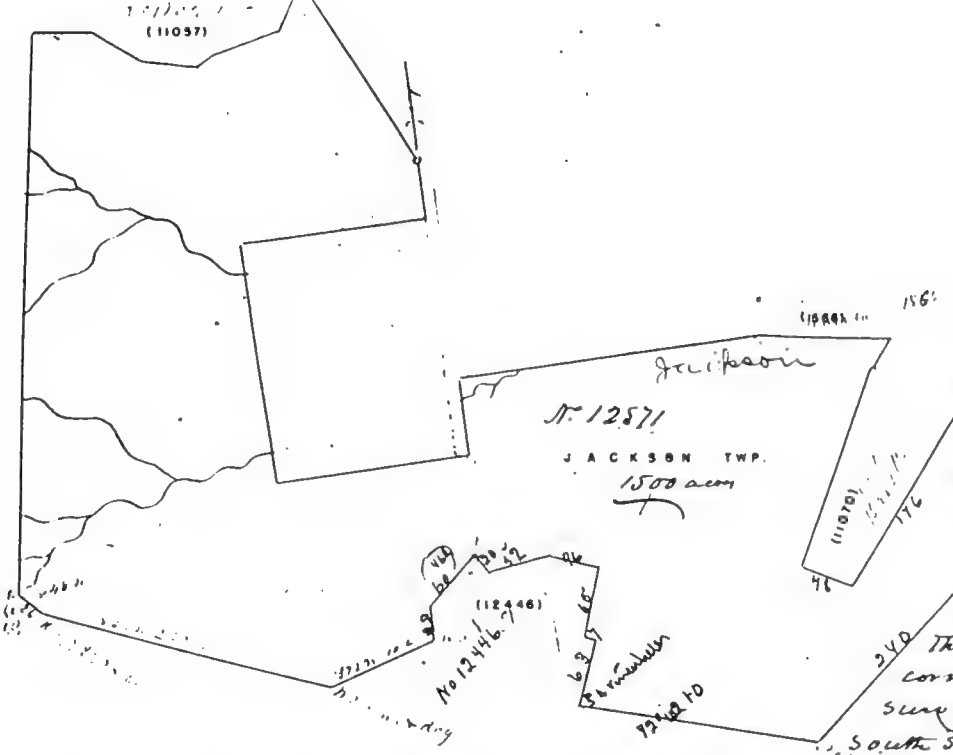

Surveyed for the King of William Sanghorn, one hundred 1500 acres of land on part of a Military Warrant No. 6654 on the waters of Brush Creek Beginning at three White Oaks, South corner to Charles Jones Survey No. 2488. Thence South 55 poles to a Stake 10 poles West of a Buckeye, Red Oak and White Oak, Thence West 162 poles to five White Oaks Thence South 220 poles, crossing Sugar Creek run at 29 poles, and Rock Creek run at 200 poles to a large Spanish Oak, White Oak and Ash. Thence East 170 poles to two Small White Oaks, and a Hickory. Thence North 70 poles, crossing Rock Creek at 52 poles to three White Oaks, Southwest corner to John Barnett's Entry No. 11071. Thence East 260 poles, crossing Rock Creek at 52 poles to three White Oaks, Southwest corner to William Mountjoy's Survey No. 1556. Thence S 81 E 116 poles to a White Oak, Thence S 38 W 32 poles to three White Oaks, North corner to said Barnett Survey No. 11070. Thence with said Entry S 29 W 189 poles to two Red Oaks, an Elm and Ash, West corner to said Entry. Thence S 60 E 48 poles to two White Oaks, Thence N 40 E 176 poles to two Elms, a Walnut and Buckeye, East corner to said Entry. Thence S 10 E 118 poles to a White Oak, Black Oak and Hickory. Thence S 48 W 240 poles to two White Oaks and a Dogwood, corner to Joseph Kerr's Survey No. 6705. Thence N 72 W 210 poles to three Black Oaks, South corner to George Vinsonhaller Entry No. 12446. Thence with said Entry N 20 E 63 poles to a White Oak and Hickory, Thence N 70 W 47 poles to two Hickories, four Dogwoods and an Elm, Thence N 20 E 65 poles to three Hickories, Thence N 70 W 46 poles to a Gum and Hickory, Thence S 85 W 52 poles to a Sassafras and Dogwood, Thence N 40 W 20 poles to a White Oak, Thence S 46 W 60 poles to a ~~Red Oak~~ Gum and White Oak ~~and Dogwood~~ Thence South 29 poles to a White Oak, Thence S 72 W 102 poles to a White Oak, Gum and Dogwood, Thence N 65 W 260 poles to a Red Oak, White Oak and Dogwood, Thence N 49 W 26 poles to two Red Elms, an Ash and Red Oak, Thence N 9 E 507 poles, crossing several branches to a Stake, 12 poles S 85 E from a Hickory, White Oak and Gum, West corner to Job Haigh Jr. Survey No. 11057. Thence with his line S 85 E 56 poles to an Ash, Hickory and Aspen. Thence S 50 E 50 poles to a Black Oak and Spanish Oak, Thence S 75 E 50 poles to two White Oaks from one root and a Spanish Oak, Thence N 58 E 110 poles to two White Oaks. Thence N 76 E 60 poles to three Elms and a White Oak, Thence N 32 E 50 poles to three White Oaks and a Gum. East corner to said Survey, in the line of Jones' said Survey. Thence with said line S 25 E 193 poles to the beginning.

Jacob Vinsonhaller
Lorenzo Dow Vinsonhaller } 66,
Matthew Bonner, Ms.

Cadwallader Wallace Dr.
June 20. 1825
August 25. 1825



Surveyed for John Evans open 203½ acres of land on part of a Military Warrant N. 6648, on the waters of Brush Creek

Beginning at a White Oak and Dogwood. Northeast corner to William Ranes Survey N. 4872. Thence with a line of his Survey N 81 W 312 poles, cropping several branches and passing his Northwest corner and with the line of Joseph Kerr's Survey N. 7483. to a Dogwood. Northwest corner to Kerr's said survey, in the line of Isaac Finly's Settlr's Survey N. 1996. Thence with said line N 9 E 78 poles to two White Oaks and two Dogwoods. Southwest corner to the line of William Phillips Survey N. 6189. Thence with their South line S 81 E. 304 poles, cropping several branches to a White Oak, Hickory and Dogwood Southeast corner to said Survey. Thence with the East line thereof N 9 E 455 poles, cropping several branches to a Red Oak, White Oak and Ash Northeast corner to said Survey. Thence with the North line thereof West 304 poles to a Red Oak, White Oak and Dogwood Northwest corner to said Survey in Settlr's said line Thence with said line N 9 E 10 poles to two White Oaks. South corner to John Simms Survey N. 3870. Thence with his line East 304 poles to two White Oaks and a Dogwood Southeast corner to said Survey. Thence with another line thereof N 9 E 105 poles cropping a branch twice to three White Oaks. Northeast corner to said Survey and Southwest corner to Thomas Jones West Survey N. 1269. Thence with his line East 114 poles, cropping two small branches to two Hickory and a White Oak. Northwest corner to Thomas Jones Survey N. 2477. Thence with his line South 100 poles to a large Red Oak. Southwest corner to said Survey. Thence West 117 poles to two White Oaks and a Dogwood on the bank of a branch. Thence S 9 W 538 poles cropping several branches to the beginning.

John Hall }
James Hall } C C.
Matthew Bonner, Ms

Cadwallader Wallace D S
June 24. 1825
August 22. 1825.

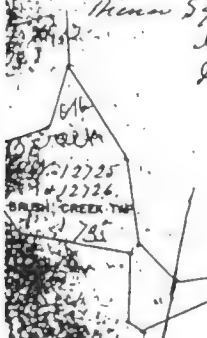

Surveyed for Peter P. Mayo, open 70 acres of land on part of a Military Warrant N. 6538. on the waters of the East Fork of Brush Creek

Beginning at two Sugartrees and a Beech in the line of John Randi Survey N. 800. East corner to Henry Bedinger's Survey N 827 Thence with Bedinger's line S 21 W 59 poles to a Beech and Sugar tree. Thence S 75 W 51 poles to a sugartree. Thence South 47 poles to two Beeches. Thence S 30 E 40 poles to a Black Locust and Chestnut corner to said Survey and corner to the line of William Scott's Survey N. 12553. Thence with a line of their said Survey S 77 E 105 poles to a large Chestnut Oak. East corner to said Survey. Thence S 15 W 61 poles to a Poplar. Thence S 48 E 14 poles to a Red Oak. Thence N 70 E 7 poles to a sugartree. Thence S 57 E 56 poles to a Walnut, Elm and White Oak. Thence N 45 E 70 poles to two Hickory on Ash and Black Locust. Thence N 22 W 40 poles to a sugartree. Thence West 85 poles to two Beeches. Thence N 40 W 49 poles to an Ash and Black Locust. Thence North 73 poles to two White Oaks, South corner to Randi said Survey. Thence with his line N 28 W 102 poles to the beginning.

James Markham }
John Markham } C C
Matthew Bonner, Ms.

Cadwallader Wallace D.S
June 14. 1825
August 22. 1825.

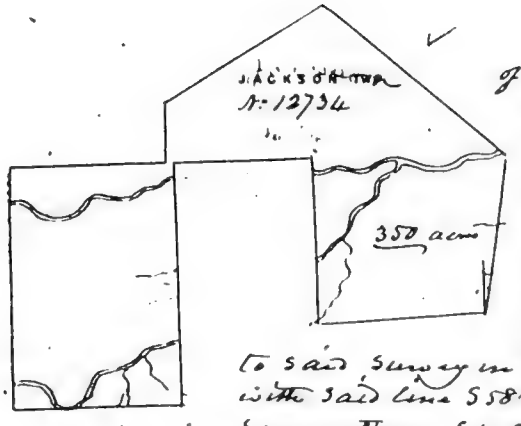

Surveyed for Cadwallader Wallace, ajun. 350 acres of land on part of a Military Warrant N. 2377. on the waters of Brush Creek

Beginning at three White Oaks, southwest corner to William Montgomery's Survey N. 1556 Thence with his line N 8 E 145 poles, crossing a small branch to a White Oak and Walnut south corner to Samuel Ayres' survey N. 2760 Thence with his line N 46 W 212 poles, crossing Rock Lick run to two White Oaks, West corner to said survey in the line of Charles Jones' survey N. 2488. Thence with said line S 58 W 162 poles to three White Oaks, South corner to said Survey. Thence South 55 poles to a stake, 10 poles West of a Buckeye, Red Oak and White Oak. Thence West 142 poles to five White Oaks. Thence South 222 poles, to crossing Suck Lick run at 29 poles an Rock Lick at 200 poles to a large Spanish Oak White Oak and Ash. Thence East 154 poles, crossing a bend of Rock Lick and several small branches to two small White Oaks and a Hickory. Thence North 220 poles, crossing a small branch at 10 poles, Rock Lick at 43 poles and small branches at 99. 110 & 119 poles and Suck Lick at 214 poles to a Buckeye, Red Oak and White Oak. Northwest corner to John Barrett's Entry N. 11071. Thence East 120 poles to three Walnuts. Thence South 150 poles, crossing Suck Lick at 11 poles and Rock Lick at 92 poles to four White Oaks, southeast corner to said Entry, Thence East 142 poles to the beginning—

Cadwallader Wallace D. S.
June 15. 1825
August 22. 1825.

Philip Vimondsallen
Lorenzo Dow Vimondsallen } CC.
Matthew Bonner. Ir.

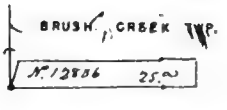

Surveyed for Allen Trimble ajun. 25 acres of land on part of a Military Warrant N. 6393. on the waters of the Rocky fork of Paint Creek

Beginning at two White Oaks and an Ash, one of the White Oaks dead, southeast corner of James Heron's Survey N. 4081. and Northwest corner of said Heron's Survey N. 4082. Thence with the line of the last mentioned survey East 130 poles to a large Black Oak, Northeast corner to said Survey N. 4082. Thence S 89 E 30 poles to two White Oaks on the West side of a mountain. Thence N 1 W 25 poles to two White Oaks and a Dogwood. Thence N 89 W 30 poles to two Chestnut Oaks and a White Oak, southeast corner to Jesse Baldwin's survey N. 7188. Thence with his line West 127 poles to a Hickory and White Oak corner to Baldwin's said survey in the line of Heron's survey N. 4081. Thence with said line S 1 W 25½ poles to the beginning—

Joseph Sparger
P. M. Sparger } CC
P. Sparger Jr.

Allen Trimble D S
October 10. 1826
October 8. 1870

Surveyed for John Evans, 70 acres of land on part of a Military Warrant No. 6667, on the waters of White Oak Creek. Beginning at a Hickory and White Oak, in the West line of Adrian Valli's Survey No. 2213, East corner to Bodwell and Wallace's Survey No. 9571. Thence with Valli's said line N 23 E 144 poles to a Hickory, Sugartree and Ash, North corner to Valli's said Survey and corner to Joseph Kerr's Survey No. 4840. Thence with the South line of Kerr's said Survey N 88 W 133 poles to two Maples and a Hickory corner to said Survey. Thence with another line of said said Survey S 87 W 53 poles to two Beeches and a Dogwood in said line North corner to Wallace's said Survey. Thence with a line of Wallace's said Survey S 42 E 191 poles to the beginning.

Ashford Hough }
Peyton Hough } C.C.
William Hough, W.

Matthew Bonner, D.S.
February 9. 1830
February 9. 1830.

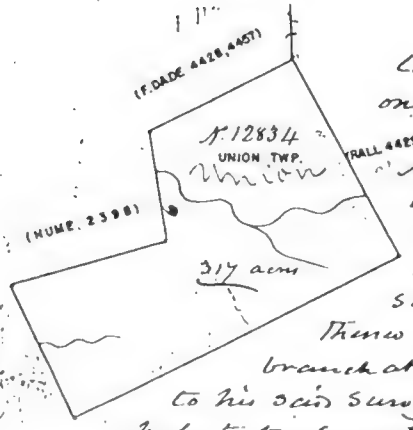

Surveyed for Joseph Spencer 317 acres of land on part of a Military Warrant No. 6570, on the waters of the East fork of the Little Miami. Beginning at a Hickory Ash and Sugartree Northwestly corner to Nathan Ralli's survey No. 4429, in the line of Francis Dade's survey No. 4428 & 4457. Thence with said Dade's line S 73 W 143 poles, crossing a branch at 8 and at 114 poles to an Ash, corner to his survey in the line of William Hume's survey No. 2398. Thence with said Hume's line South 101 poles, crossing a branch at 35 poles to two Ashes and a Maple, Southeast corner to his said survey. Thence with another of his lines S 81 W 148 poles to two Sugartrees and a Hickory, near the South bank of a large branch in said line and corner to the Representatives of Whitehead Coleman's Survey No. 4233. Thence with said Coleman's line S 17 E 133 poles, crossing a small branch at 57 poles to two Hickories, corner to said Survey. Thence with another line of said survey and course thereof N 73 E 370 poles to a stake near a Road, Southwestly corner to said Ralli's survey. Thence with his line N 17 W 200 poles, crossing a small branch at 71 poles to the beginning.

James Galloway Jr. D.S.
July 8. 1829
July 13. 1829.

David Kenworthy }
Samuel W. Miller } C.C.
John Shockley, W.



Surveyed for the Heirs of Mathew Worley 200 acres of land on a Military Warrant N. 6707. on the waters of the North fork of White Oak Creek.

Beginning at a White Oak and two Dogwoods in the North line of Patrick Cain's Survey N. 852. Thence with said line S 87 W 100 poles to three Hickories and a Black Gum. Thence N 3 W 160 poles to two Hickories, a Dogwood and Beech. Thence N 8 E 200 poles, crossing a County Road at 140 poles to two Black Gums and small White Oak. Thence S 88 E 160 poles, crossing a branch at 150 poles to two White Oaks and a Hickory in the line of George Dawson's Survey N. 7083. Thence with said line S 8 E 100 poles, passing the Northeast corner of Cain's said Survey at 94 poles to the beginning.

G. W. Barrett. D.S.
October 4. 1833
October 18. 1833.

John Scott
Simon Shafer } CC
Nathan Chaplin. Ms.

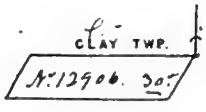

Surveyed for Charles Syle. 30 acres of land on part of a Military Warrant N. 1219. on the waters of the North fork of White Oak Creek.

Beginning at a Stone. Southwest corner to A. Bedford's Survey N. 3168 and Northwest Corner to I. Tutt's Survey N. 3366. Thence with the line of Tutt said Survey S 32 W 40 poles to a stone in the center of the Williamsburg Road. Thence West 142 poles to a Stone and Pin Oak. Thence N 32 E 40 poles, crossing the Williamsburg Road to a Stone and Maple. Thence East 142 poles to the beginning.

Allen Trimble D.S.
November 20. 1849
December 18. 1849.

A. Lowman
P. Baker } CC.
I. M. Trimble. Ms.

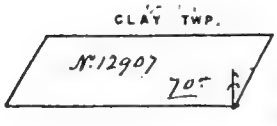

Surveyed for Charles Syle. 70 acres of land on part of a Military Warrant N. 1219. on the waters of the North fork of White Oak Creek.

Beginning at a Stone on the North side of the Williamsburg Road, where the West line of Survey N. 12906 crosses said Road thence with said Road West 200 poles to a stone in said Road. Thence N 32 E 70 poles to a Maple and Beech. Thence East 200 poles to a Gum and Pin Oak. Thence S 32 W 70 poles to the beginning.

Allen Trimble. D.S.
November 20. 1849
December 18. 1849.

A. Lowman
P. Baker } CC.
I. M. Trimble. Ms.

Surveyed for Samuel Dyer. 25 acres of land on part of a Military Warrant 1213. on the waters of the North fork of White Oak Creek.
Beginning at a White Oak N. on the North side of Camp run. about one mile North of Survey N. 820. Thence South 50 poles to a Gum and Maple - Thence East 80 poles to a Hickory and Maple. Thence North 50 poles to a Gum and Hickory. Thence West 80 poles to the beginning —

A. Sowman } Chs. — Allen Trimble D.S.
P. Baker } — November 20. 1849
J. M. Trimble. Mr. — December 18. 1849.

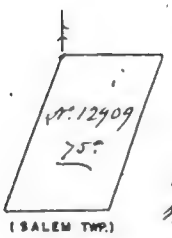

Surveyed for Samuel Dyer. 75 acres of land on part of a Military Warrant N. 1213. on the waters of the North fork of White Oak Creek.
Beginning at a White Oak near an Encampment made by Joel Hart on Salt Sick run. Thence S 20 W 150 poles to a Hickory. Thence East 88 poles to a Maple and Gum. Thence N 20 E 150 poles to a White Oak. Thence West 88 poles to the beginning.

A Sowman } Chs. — Allen Trimble. D.S.
P. Baker } — November 20. 1849.
J. M. Trimble. Mr. — December 18. 1849.

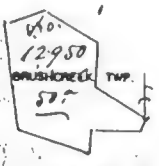

Surveyed for Ezekiel Barnes upon 50 acres of land on part of a Military Warrant N. 6486 on the waters of Brush Creek.
Beginning at a Black Walnut and White Oak, S.B. corner to E. King's Survey N. 11025. Thence S 25 W 18 poles, crossing a small branch at 6 poles to a Beech and Dogwood in the line of Jacob Kinsley's Survey N. 11923. Thence with said line West 40 poles to a Beech marked I.K. N.W. corner to said Survey. Thence with another line thereof South 20 poles to a Sugartree and Dogwood. Thence N 75 W 67 poles to a large Sugartree on the top of Brown's Mountain. Thence N 6 W 90 poles to a Dogwood in the line of Survey N. 11025. Thence with the line thereof N 65 E 32 poles to a Sugartree. Thence S 62 E 52 poles to a Spanish Oak and two Dogwoods. Thence S 55 E 42 poles to a Hickory, Ash and Dogwood. Thence S 60 E 48 poles to the beginning

James Plummell } Chs. — Geo. W. Barnes D.S.
Joseph Barnes } — August 14. 1829
Ezekiel Barnes. Mr. — October 7. 1829.

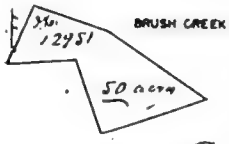

Surveyed for John Pummell apl. 50 acres of land on part of a Military Warrant No. 6486 on the waters of Brush Creek

Beginning at a Black Walnut and White Oak. S.b. corner to E. Kings Survey No. 11025. Thence S 25 W 10 poles to a Beech and Dogwood in the line of Jacob Kinsley's Survey No. 11033. Thence with said line East 60 poles to a White Oak. Sugartree and Ash. N.E. corner to said Kinsley. Thence S (25 OMIT E) 70 poles to three Beech and Ash in the line of Henry Bedinger's Survey No. 3213. Thence with said line N 70 E (94 116) poles to a Stone in Bedinger's line. Thence N 54 W 106 poles to a Beech and two Ashes on the side of the Mountain. Thence N 68 W 66 poles to a White Oak (N.E. corner to E. Kings Survey No. 11025.) OMIT Thence (~~with his line~~ OMIT) S 25 W 47 poles to the beginning.

Samuel Brown }
Ezekiel Barnes } Co.
Jacob Kinsley, Ms.

G. W. Barnard D.S.
August 9. 1829
October 7. 1827.

Surveyed for Walker Baylor 120 acres of land on part of a Military Warrant No. 6548. on the North fork of White Oak Creek

Beginning at a White Oak and Maple, corner to William Fulton's Survey No. 9804. Thence with the line of said Survey N 9 W 160 poles to a sugartree. Gum and Beech. corner to James W. Mannamy's Survey No. 9355. Thence with the line of said Survey N 15 E 235 poles to a Stake in the line of John & Matthew Hobson's Survey No. 7085. Thence with the line of said Survey East 90 poles to a Hickory, Beech and Maple. corner to said Survey and corner to Survey No. 3873. Thence with the line of said Survey South 40 poles to a Hickory and White Oak. corner to Robert Patterson's Survey No. 3747. Thence with the line of the Heirs of Reuben Calvert Survey No. 10575. West 100 poles to a Stake corner to said Survey. Thence South with the line of said Survey 160 poles to a Stake. corner to said Survey. Thence East 100 poles to two White Oaks and a Maple. corner to Patterson's Survey No. 3747 and corner to Survey No. 3875. Thence with the line of said Survey South 120 poles to a Sugartree. Thence S 63 W 44 poles to a Stake corner to William Robinson's Survey No. 11030. Thence with the line of said Survey S 60 W 92 poles to the beginning.

John Lemon }
John Craig } Co.
Absalom Doolittle, Ms.

E. P. Kindall D.S.
December 9. 1829
December 16. 1829.

242

Surveyed for Allen Trimble one 25 acres of land on part of a Military Warrant N. 6395. on the waters of Brush Creek

Beginning at a White Oak, Poplar and Gum, southeast corner to John Marks survey N. 1520. Thence with the line of said Survey N 81 W 65 poles, crossing White and Elm William corner in Marks line to a White Oak, Buckeye and Hickory another of Marks survey, standing on the bank of Elk run, Thence N 85 W 10 poles to a Stake in the line of William Johnson's Survey N. 1321 Thence with Johnson's line S 77 E 170 poles, crossing Elk run to a Gum, corner to Johnson said Survey and of Thomas Winslow's Survey N. 1998 Thence with Winslow's line S 83 E 48 to a large forked Poplar, corner to said Winslow's survey and in the line of John Hawkins's Survey N. 1638. Thence with Hawkins's line N 80 W 14 poles to the beginning

Allen Trimble D.S.

Cary A. Trimble } C.C. — October 1. 1830
James Smith } — November 8. 1830.

Sen.r Smith. Mr.

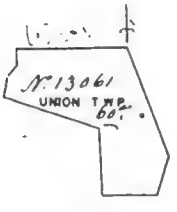

Surveyed for Abraham Sowman one 60 acres of land on part of a Military Warrant N. 6512. on Turtle Creek of the East Fork of the Little Miami, Beginning at a White Oak, southeast corner to John Wingfield's Survey N. 10484. in the line of John Gillison's Survey N. 1475. Thence with Gillison's line S 17 E 108 poles, crossing a branch at 25 poles to three Pin Oaks and a Hickory. Thence S 13 W 30 poles to an Elm, Hickory and Maple. Thence West 50 poles to a large double White Oak. Thence North 60 poles to a Maple, Ash and Red Oak. Thence N 7 W 90 poles to two Pin Oaks, Red Oak and Ash. Thence N 15 E 20 poles to four White Oaks. Thence N 40 E 9 poles to a Pin Oak and Hickory. Thence North 16 poles to three Hickories and a White Oak, corner to Wingfield's Survey. Thence with his line East 100 poles, crossing a branch at 50 poles, to the beginning

Allen Latham S.

William Hart } C.C. — February 2. 1830
Matthew Swarts } — February 2. 1830.

Abraham Sowman. Mr.

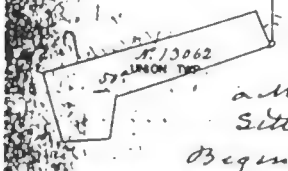

Surveyed for Joel Hart one 57 acres of land on part of a Military Warrant N. 6512. on the waters of the East Fork of the Little Miami.

Beginning at two White Oaks in the line of George Dawson's survey N. 7227. Thence N 17 W 30 poles to an Elm and two Maples. Thence S 73 W 195 poles to three Maples. Thence S 17 E 66 poles to an Elm and Maple corner to John Oldham. Thence with his line N 81 E 40 poles to two White Oaks, Thence N 9 E 40 poles to a White Oak in Anderson's road and in the line of George Dawson N. 7227. Thence with said line N 71 E 142 poles to the beginning

E. P. Kendall D.S.

William Hart } C.C. — October 9. 1833
Andrew Hart } — October 19. 1833.

Abraham Sowman. Mr.



Surveyed for Jed Hart 61 acres of land on part of a Military Warrant No. 6512, on Turtle Creek, a branch of the East Fork of the Little Miami. Beginning at two White Oaks and a Hickory, in the line of John Gillison's Survey No. 1475 and corner to John Winfrey's Survey No. 10484, Thence with Winfrey's line North 177 poles to two small Sassafras and a Hickory, corner to said Winfrey. Thence East 58 poles to two Maples in the line of Thomas Brown's Survey — Thence with Brown's line South 160 poles to a White Oak and Spanish Oak, corner to said Survey in the Northerly line of said Gillison's Survey. Thence with said line S71W 60 poles to the beginning

Miles Hart }
Wm Hart } 66.
Abraham Sowman, Ms.

Allen Latham S.
February 13. 1830
February 18. 1830.

Surveyed for John Bevan apa. 25 acres of land on part of a Military Warrant No. 6512, on the waters of Dodson's Fork of the East Fork of the Little Miami.

Beginning at a large White Oak in Anderson's Old Road in the line of William Workman's Survey No. 1151, Thence in the Road S73W 80 poles to two large White Oaks, corner to Sowman and Hart's Survey No. 13062. Thence with their line N17W 80 poles to an Elm and two Maples corner to said Survey Thence N73E 80 poles to a Maple and two Hornbeams, N.W. corner to Workman's said Survey. Thence with his line S17E 50 poles to the the beginning.

John Bevan }
James Bevan } 66.
Abraham Sowman, Ms.

Allen Latham. S.
February 13. 1830
February 18. 1830



Surveyed for Jed Hart apa. 145 acres of land on part of a Military Warrant No. 6512, on Turtle Creek of the East Fork of the Little Miami.

Beginning at three Hickories in the line of Francis Johnson's Survey No. 4895 and corner to Richard Waters Survey No. 5024. Thence with Waters line S64W 300 poles to two White Oaks and Ironwood. Thence N30W 56 poles to a Elm Maple, Hickory and Black Oak. Thence N60E 100 poles to four Hickories. Thence North 35 poles to two Bur Oaks and a Maple Thence East 40 poles to a White Oak, two Hickories and a Maple. Thence N60E 160 poles to three White Oaks. Thence S11E 60 poles to three White Oaks in the edge of the Road, leading from Hillsborough to Lebanon. Thence with said Road S63E 30 poles to a sugartree and White Oak in said Francis Johnson's line. Thence with his line S37W 160 poles to the beginning

Miles Hart }
William Hart } 66
Abraham Sowman, Ms.

Allen Latham S.
February 13
February



Surveyed for Jacob Hart upon 57 acres of land on part of a Military Warrant No. 6512. on the waters of Turtle Creek. a branch of The East Fork of the Little Miami.

Beginning at a White Oak. N.E. corner to William Moore's Survey No. 4361. Thence East 106 poles to two Hickories and a White Oak. Thence South 60 poles to two Hickories and a White Oak. on the West side of the Road leading from Hillsboro to Lebanon. Thence West 70 poles to a Bur Oak and three Maples. Thence South 24 poles to a Stake. Thence S 60 W 83 poles to a Stake. Thence North 104 poles to the beginning

Miles Hart } 66 — December 5. 1832
William Hart } — December 6. 1832
Abraham Sowman W. — Allen Latham S.

Surveyed for Jacob Hart upon 12 acres of land on part of a Military Warrant No. 6512 on Turtle Creek a branch of the East fork of the Little Miami

Beginning at three sugartrees in the line of Francis Dadi's survey No. 11374 and corner to Francis Robinson's survey No. 4895. Thence with said Dadi's line South 90 poles crossing the Creek at 40 poles to a White Oak and Black Oak. corner to said Survey and corner to R. J. Watts' Survey No. 5724. Thence with Watts' line N 36 E 72 poles to a sugartree and Ash. Thence N 52 W 52 poles to the beginning

Miles Hart } 66 — Allen Latham S.
William Hart } — February 16. 1830
Abraham Sowman W. — February 18. 1830.

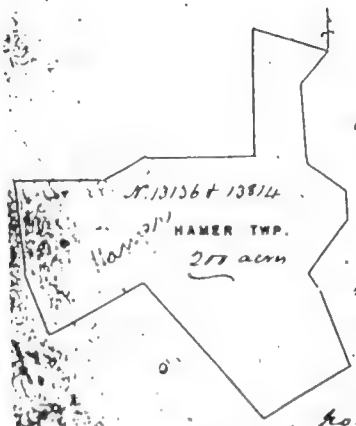

Surveyed for John A. Fulton upon 200 acres of land on two Military Warrants, to wit; 100 acres on part of No. 3762. and 100 acres on No. 3602. on the waters of White Oak Creek.

Beginning at two White Oaks. Northwesterly corner to John A. Fulton's Survey No. 8329. Thence N 75 W 68 poles to a Dogwood. two Sugartrees and an Ash. Northeast corner to Daniel Dunaldi's Survey No. 3875. Thence South 118 poles to a Stake. Southeast corner to said Survey. Thence West 100 poles to a Sugartree and White Oak. Southwest corner to said Survey. Thence S 63 W 144 poles to a Stake. Thence West 82 poles to a Stake in the line of William Fulton's Survey No. 9804. Thence S 95 E 80 poles to a dead White Oak. corner to said Survey. Thence S 20 E 60 poles to two White Oaks. corner to said Survey and in the line of William Robinson's Survey No. 11030. Thence N 60 E 92 poles to a White Oak and Hickory Northerly corner to said Robinson. Thence S 40 E 160 poles to two White Oaks. Southerly corner to said Robinson. Thence N 60 E 90 poles to a Hickory and Ash. Southeast corner to Fulton's Survey No. 8330. Thence with the same and the line of Survey No. 8329. N 23 W 80 poles to a [illegible] Thence N 55 W 10 poles to a White Oak and Gum. Thence N 35 E 60 poles to two White [illegible] Thence N 20 W 30 poles to a White Oak. Thence N 60 W 40 poles to a Gum. Thence [illegible] to a Gum. Thence N 30 E 40 poles to the beginning,

William Dawson } 66. — E. P. Kinsworth D.S.
John Dawson } — August 6. 1837
William Fulton Jr. W. — August 8. 1837.

Surveyed for the Heirs of James Watson, dec.d 188 acres of land on a Military Warrant N. 6590. on the Little North fork of White Oak Creek

Beginning at three Black Gums and a Hickory Northwest corner to Adam S. Davidson's Survey N. 12505. Thence N 66 to 100 poles to two Elms and a Maple in a small drain. Thence N 84 E 100 poles. crossing a County Road at 78 poles to two Black ~~Walnuts~~ Gums, a Sugartree and Hickory, on the Creek, two of the corner trees on each side of the Creek. Thence S 6 W 60 poles ~~crossing a branch to two Hickories and maple~~ to three Dogwood. Thence N 84 E 100 poles to a Hickory, White Oak and Ash, Thence S 6 W 60 poles crossing a branch to two Hickories and an Ash, Thence S 84 W 100 poles to two White Oaks and an Ash in the line of said survey N. 12505. Thence with said line N 6 E 22 poles to three Black Gums, corner to said survey, Thence with another line thereof S 84 W 100 poles, crossing the Creek at 48 poles, and the County Road at 56 poles to the beginning

G. W. Barrow D.S.
November 28. 1830
August 26. 1837.

Eli S. Fary }
Benial Fary } C.C.
Andrew J. Fary M.C.

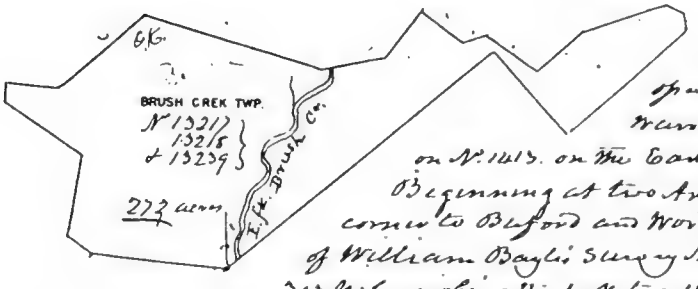

Surveyed for Cadwallader Wallace 272 acres of land on part of two Military Warrants. 212 acres on N. 6085 and 60 acres on N. 1413. on the East Fork of Brush Creek.

Beginning at two Ashes and an Ironwood. Northeast corner to Byford and Worthington's Survey N. 4024 in the line of William Bayli's Survey N. 1617. Thence with said line N 45 E 303 poles. crossing the fork to a Hickory, Chestnut and Maple. North corner to Bayli's said Survey. Thence S 45 E 98 poles to a Gum and Poplar in the line of said Survey. Thence N 43 E 140 poles to two Sugartrees. Thence N 9 W 12 poles to two Sugartrees. Southwesterly corner to Henry Bedinger's survey N. 5827 and Southeasterly corner to the Representatives of Henry Field's Survey N. 5829. Thence Field's Survey N 67 W 14 poles to an Ash and Sugartree corner to said Survey. Thence S 66 W 75 poles to a Beech and Sugartree. Corner to said Survey. Thence S 44 W 54 poles to an Ash and Elm. corner to said Survey. Thence N 62 W 52 poles to a Gum and Oak. corner to said survey. Thence S 70 W 24 poles to a Beech and Sugartree. corner to said survey. Thence N 56 W 47 poles to two Sugartrees. Corner to said Survey. Thence S 30 W 52 poles to a Maple and Hickory. corner to said Survey. Thence S 76 W 59 poles. crossing the fork to two Dogwood and a Beech corner to said survey. Thence N 79 W 160 poles to a Beech. the most Westerly corner to said Survey. Thence S 45 W 100 poles to a Dogwood and two small [illegible] Thence West 46 poles to a Black Oak and two Hickory the most Easterly Northeast corner to Thomas Franklin's survey N. 4224. Thence with said Survey. South 17 poles to a Chestnut tree and three Dogwoods in the East line thereof. Thence S 60 E 80 poles to a Hickory and small Chestnut Oak. Thence South 75 poles to a Stake in the line of John Graham's Survey N. 2843. Thence with said line S 60 E 27 poles to a Gum, White Oak and Dogwood. Northeast corner to said survey and Northwesterly corner to Byford & Worthington, said Survey. Thence East 119 poles to the beginning

Cadwallader Wallace
August 11. 1831
August 12. 1831.

Charles Woods }
Mann Pinrod } C.C.
William Moore. M.C.

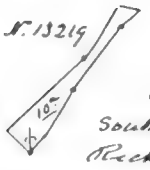

Surveyed for Jonathan Boyd. apn. 10 acres of land on part of a Military Warrant N. 6085. on the Poplar run. a fork of the Northwest fork of Scioto Brush Creek.

Beginning at a Poplar and two Maples. one double. marked A.R. on the Southeast bank of said run. S30W. 20 poles from the house in which Achilles Richardson now lives. Thence N51E19 poles to two White Oaks and a Hickory Thence N36E51 poles to a Hickory and Red Oak. Thence N44E71 poles to a Poplar and Walnut. Thence N55E20 poles to three Poplars in the line of an old survey. Thence with the same N75W17 poles to two Gums and two Poplars. on said run Thence cropping the same S40W54 poles to a White oak and Poplar. Thence S52W 94 poles to two Spanish Oaks and two Hickories. Thence S40E. cropping said run 26 poles to the beginning.

George Vinsonhaller D.S.
July 26. 1831
August 2. 1831.

Achilles Richardson }
Jonathan Boyd } 66
George Vinsonhaller. Mr.



Surveyed for Matthew Bonner. apn. 40 acres of land on part of two Military Warrants. 20 acres on N. 2153 and 20 acres on N. 5551. on the waters of White Oak Creek.

Beginning at a large Sugartree and Hickory in the East line of John and Matthew Hotchin's Survey N. 7085. Northwest corner to John Hooks survey N. 3373. Thence with Hooks line East 94 poles. cropping a branch at 8 poles to a Beech and White Oak. Northeast corner to Hooks said survey. Thence North 38 poles. cropping a branch to a Red Oak and Beech in the line of Joseph Kerr's Survey N. 6709. Thence with said line N81W108 poles. cropping a branch to a large Black oak and two Dogwood. southwest corner to said survey and corner to Hotchin's said survey Thence with their line S86E78 poles to the beginning.

Matthew Bonner D.S.
December 2. 1831
December 16. 1831.

Samuel Workman }
John Workman } 66
Morris King Mr.



Surveyed for the Heirs of Stephen Thompson. deed apn. 150 acres of land on part of a Military Warrant N. 6291. on the waters of Dodson's fork a branch of the East fork of the Little Miami.

Beginning at a Hickory and Gum. Southwest corner to James Thompson's Survey N. 10119. Thence with the line thereof N75.15W 138 poles to a Pin Oak. Elm and Dogwood corner to said survey and in the South line of George Dawson's Survey N. 7080. Thence with said line N89W100 poles to a Stake Thence South 130 poles. passing three Maples. marked as corner trees to a Hickory Elm and Maple. Thence S79E130 poles to the beginning.

James M. Trimble D.S.
May 17. 1803
December 30. 1803.

Joseph Gossett }
James M. Thompson } 66.
Robert Thompson. Mr.

Surveyed for the Heirs of George W. Barron, deceased 325 acres of land on part of three Military Warrants, viz: 150 acres on N. 6478, 100 acres on N. 6574 and 75 acres on N. 6513 on the waters of the North Fork of White Oak Creek

Beginning at three Dogwoods in the line of Survey N. 6490. Thence with said line S 67 E 120 poles to an Elm and two small Ashes (all down) in the line of Survey N. 5583. Thence with said line S 10 W 120 poles to a Maple, southwest corner to said Survey in the line of Survey N. 3851. Thence with said line N 85 W 32 poles to a large Red Oak, Northwest corner to said Survey. Thence with another line of said Survey. S 10 W 80 poles to a White Oak and Hickory (the Hickory down) in the line of said Survey. Thence N 72 W 254 poles to a Blue Oak, Hickory and two Elms, on a small branch. Northwest corner to said Survey N. 10884 and in the line of Survey N. 10809 & 10688. Thence with said line N 76 W 127 poles to a Gum, Ash and two Maples. Thence N 8 E 215 poles to the beginning.

William Carothers }
John M. Barron } 66
Thomas Bingman, Mr.

E. P. Kendricks D. S.
November 30. 1838
January 11. 1839

Surveyed for the Representatives of Elisha King, 100 acres of land on part of a Military Warrant N. 6353, on the waters of Brush Creek.

Beginning at two Hickories and a Chestnut Oak, Northeast corner to Thomas Franklin and corner to the tract Samuel Reed lives on. Thence N 12 W 160 poles to three Sugartrees. Thence N 20 E 15 poles to two Hickories and a White Oak. Thence S 70 E 160 poles to a White Walnut, Chestnut and Ash, in the line of Henry Field's Survey N. 5829. Thence with Field's line S 22 W 92 poles to a Red Oak, Gum and Beech. Thence S 71 W 90 poles to the beginning.

Samuel Miller }
J. Miller } 66.
Bizer J. Head, Mr.

Allen Trimble D. S.
July 18. 1836
September 5. 1836.

248

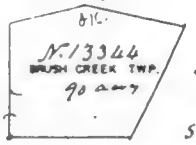

Surveyed for the Representatives of Elisha King 90 acres of land on part of a Military Warrant N. 6353. on the waters of Brush Creek.
Beginning at a stone on the East side of the New Simulton Road southeast corner to Michael Cronis land. Thence North 100 poles to a spring Cronis Northeast corner to a chestnut oak and two Hickories. corner to John Butler. Thence with his line N 78 E 70 poles to a White Oak and Gum. corner to Samuel Drury's Survey N. 11035. Thence S 79 E 90 poles to a stone. 18 feet South of a White Oak. in the line of Duncan Reed's land. Thence with his line S 20 W 120 poles to three Small Hickories. Northeast corner to John Reed's lot. Thence West 96 poles to the beginning.

Joshua Bennett } Cts.
J. Miller
B. J. Head. Mr.

Allen Trimble D S
July 18. 1836.
September 5. 1836.



Surveyed for John C. Howe 80 acres of land on part of a Military Warrant N. 6649. on the waters of the Rocky fork of Paint Creek.
Beginning at a Sassafras and Hornbeam. 54 poles N 21 W from three Sugartrees. Northwest corner to William McDonald's Survey N. 3135. and Northeast corner to N. 6864. Thence N 48 W 141 poles to a stone in the line of Brosvalter & Millikin's Survey N. 6291 & 6869. Thence with their line N 25 E 20 poles to a Hickory. Poplar and sugartree. their corner. Thence N 68 E 123 to two Beeches. their Easterly corner. and corner to Survey N. 6865 & 6867. Thence with the line of the last mentioned Survey S 70 E 40 poles to a sugartree. Westerly corner to Jesse Baldwin's Survey N. 8951. Thence with his line S 64 E 18 poles to a Black Walnut and Hickory N. W. corner to John Hume's Survey N. 3065. Thence with Hume's line S 20 E 33 poles to a Beech and two Gums. N E corner to Jesse Millikin's Survey N. 6592. Thence S 70 W 50 poles to an Oak and Dogwood. near a Road. Thence S 64 W 70 poles to a large White Oak. Thence S 17 W 20 poles to an Hickory. Thence S 78 W 40 poles to the beginning.

John C. Howe
John Piggott } Cts.
Cts. Hill. Mr.

Allen Sattison S.
February 20 1833
March 26 1833.

Surveyed for Allen Trimble apx. 100 acres of land on part of a Military Warrant No. 6393. on the waters of Dodson. a branch of the East fork of the Little Miami.

Beginning at a Hickory and White Oak. North west corner to George Dawson's Survey No. 7084. in the line of Dodson's Survey No. 2498. Thence with Dodson's line N 61 W 80 poles to two White Oak. southwest corner of Dodson's said Survey in the line of F. I. Cabell's Survey No. 5230. Thence S 36 with Cabell's line 340 poles to a Gum. White oak and Post oak. southeast corner of said Survey Thence East 50 poles to a Gum. Bur oak and Beech. Thence N 10 W 100 poles to a Hickory and Elm. corner to Dodson's said Survey Thence N 56 200 poles to the beginning.

Samuel Shafer
George Shafer } Ch.
Daniel Shafer. Mr.

Allen Trimble D.S.
July 11. 1830
July 16. 1830

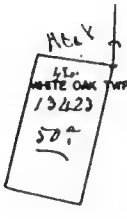

Surveyed for Eliezer P. Kendrick. apx. 50 acres of land on part of a Military Warrant No. 6472 on the waters of White Oak Creek.

Beginning at a Beech in the West line of Robert Stevens' Survey No. 2046 and southeasterly corner to Joseph Harris's Survey No. 4022. Thence with Harris line N 81 W 67 poles to two Gums and an Elm. southwest corner to said Survey and corner to Cadwallader Wallace's Survey No. 13588. Thence with Wallace's line S 15 W 120 poles to three Beeches. corner to said Survey. Thence S 75 E 66 poles to a Beech and Hickory another corner to said Survey in the West line of John Ritchie's Survey No. 2044. Thence with said line and the line of Survey No. 2046 N 15 E 124 poles to the beginning.

Henry Dodge
Charles Scott } Ch.
Daniel Gregg. Mr.

A. D. Kendrick D.S.
September 20. 1851.
September 5. 1851.



(Not in 1916 NRC)

Surveyed for Jack Hart apx. 20 acres of land on part of a Military Warrant No. 5978. on the waters of the East Fork of the Little Miami.

Beginning at a stake Southwest corner to Benjamin Morley's Survey No. 5255. and in the line of William Morris's Survey No. 4360. Thence with Morley's line East 140 poles to two Hickories. Thence South 25 poles to two Hickories and a White Oak. Northeast corner to said Hart's Survey No. 13105. Thence with his line West 140 poles to a stake. Southeast corner to said William Morris's Survey No. 4360. Thence with his line North 25 poles to the beginning.

Miles Hart
William Hart } Ch.

E. P. Kendrick D.S.
October 19. 1833.
October 20. 1833.

LATHAM 13461

250

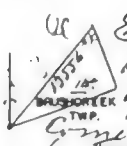

Surveyed for William McCead apr. 14 acres of land on part of a Military Warrant No. 6647. on the waters of the Middle Fork of Paint Creek: Beginning at three Sugar trees. Nor. [redacted] Corner to William McDonaghs Survey No. 3135 thence N 70 E 110 poles to a Stone N 20 W 65 poles to a Stone, thence S 37 W 119 poles to the beginning

John Hough }
Ezra Evans } Ch.
William McCead Mkr

E. P. Kennedy D.S.
July 10th 1840
August 8th 1840

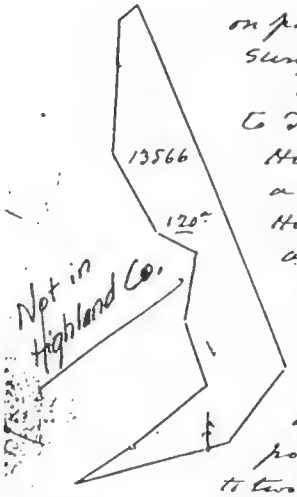

Surveyed for Cadwallader Wallace. apr. 120 acres of land on part of a Military Warrant No. 6539. on the waters of Brush and Slaughter Creeks.

Beginning at two Hickories and a White Oak. Northeast corner to Thomas Pemberton's Survey No. 7372. Thence N 65 E 20 poles to a Hickory and Gum. Thence N 30 E 84 poles to two White Oaks and a Hickory. Thence N 30 W 350 poles to two Chestnut Oaks and a Hickory. Thence S 30 W 22 poles to three Black Oaks, a White Oak and Hickory, corner to said Wallace's Survey No. 12727, Thence S 5 E 39 poles to two White Oaks, corner to said Survey and Northeasterly corner to said Wallace's Survey No. 9647 & 9663. Thence with and bounding on the last mentioned Survey. S 5 E 80 poles to a White Oak and Elm. corner to said Survey. Thence S 40 E 84 poles to a White Oak and Hickory. corner to said Survey. Thence S 70 E 40 poles to a Jack Oak, corner to said Survey. Thence South 61 poles to two Dogwoods and a Jack Oak. corner to said Survey. Thence S 25 E 60 poles to a Black Oak and Hickory. corner to said Survey. Thence S 40 W 83 poles to a Chinquapin, Crab apple and Jack Oak, corner to said Survey. Thence S 45 W 62 poles to two White Oaks. corner to said Survey in the line of Pemberton's said Survey. Thence with said line N 65 E 122 poles to the beginning —

Cadwallader Wallace D.S.
September 14, 1834
September 16, 1834.

John Dearduff }
Stephen Dearduff } Ch.
Benjamin Hampton, Mr.

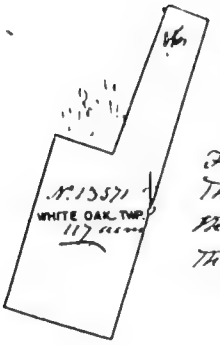

Surveyed for John A. Fullton open. 117 acres of land on part of two Military Warrants to wit: 80 acres on N. 3810. and 37 acres on N. 4179 on the waters of White Oak Creek.

Beginning at a Hickory and Gum. South west corner to John A. Fullton's Survey N. 10873. Thence S 9 W 120 poles to two Beeches. ~~Thence~~ Thence N 80 W 100 poles to two Beeches. Thence N 9 E 160 poles to two Beeches. Thence S 80 E 60 poles to a Hickory. Thence N 9 E 188 poles to a White Oak. Thence S 80 E 40 poles to a stake. Thence S 9 W 188 poles to the beginning.

John Ruble } 66.
Henry Ruble }
Jacob Coffman. Ms.

G. P. Kennamer D.S.
September 12 1834
September 13. 1834



Surveyed for George W. Barron. open. 40 acres of land on part of a Military Warrant N. 6574. on the waters of the East fork of White Oak Creek.

Beginning at a Beech and Hickory. South east corner to Survey N. 6072. and in the line of Survey N. 3849. Thence with said line S 9 W 90 poles to a stake in the line of Survey N. 4838. Thence with said line N 81 W 71 poles to a small Beech and stake North west corner to Survey N. 4838. and in the line of Survey N. 4072. Thence with said line N 9 E 90 poles to a stone. North east corner to Survey N. 4072. and in the line of Survey N. 6072. Thence with said line S 81 E 71 poles to the beginning.

John Borden }
Jacob Borden } 66.
William Lanier. Ms.

G. W. Barron D.S.
September 13. 1834
September 15. 1834.

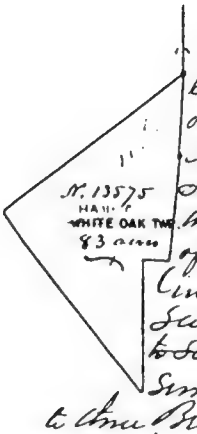

Surveyed for the heirs of G. W. Barron dec.d 83 acres of land on part of two Military Warrants to wit 54 acres on N. 629, one 29 acres on N. 628 on the Waters of the East Fork of White Oak Creek

Beginning at a White oak (down) and two small Hickories South East Corner to Samuel Smith's Survey N. 10623. and in the line of Kerr and Maples Survey N. 3850, thence with the line of Smith's Survey S 55 W 201 poles to two large White Oaks in the line of John A. Fullton's Survey N. 8330, thence with the line of Said Survey ~~N. 34 E 118 poles to two Beeches, North West Corner to Said Survey~~ S 35 E 200 poles to a Pin Oak and Beech, Corner to Survey N. 12084, thence with the line of Said Survey N. 30 E 118 poles to two Beeches, North West Corner to Said Survey N. 12084, thence with an other line of said Survey S 81 E 22 poles to a White oak, South west Corner to Kerr and Maples Survey N. 3850, thence with the line of said Survey N 9 E 94 poles to two Beeches and White oak, thence N 4 E 7 poles to the beginning

John McBarron }
Nelson Swain } Ms
Thomas Bergman Ms

E. P. Kennamer D.S.
August 3rd 1838
Jany 15th 1839

252

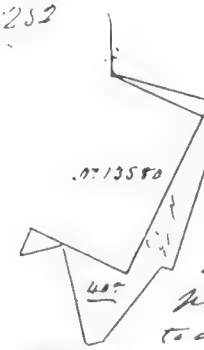

Surveyed for Cadwallader Wallace, apx. 110 acres of land on part of a Military Warrant N°1413. on the waters of White Oak Creek,

Beginning at two large White Oaks. Northwesterly corner to Samuel Bell's Survey N°12058. Thence S66E95 poles to three Beeches. Northeasterly corner to said Survey. Thence S24W160 poles to three Beeches. Southeasterly corner to said Survey. Thence N66W95 poles to a Beech. Maple and Gum. Southwesterly corner to said Survey. Thence S24W25 poles to a Beech. Elm and Sugartree. corner to said Bell's Survey N°10512. Thence N75E40 poles to a Hickory and Beech. corner to said Survey. Thence S15E95 poles to a Gum and Maple. corner to said Survey. Thence N75E17 poles to a Stake corner to said Survey. Thence N36E83 poles to a small Sugartree and White Oak. Northwesterly corner to Walker Baylor's Survey N°3516. Thence S75E10 poles to a Beech. Ash and Sugartree Southwesterly corner to Samuel S. Williams Survey N°10402. Thence N15E160 poles to two Beeches and a Dogwood. Northwesterly corner to said Survey. Thence N75W107 poles to the beginning —

John Green
Charles Fenn } 66
George Dulle Jr.

Cadwallader Wallace D.S.
October 25. 1834
November 5. 1834

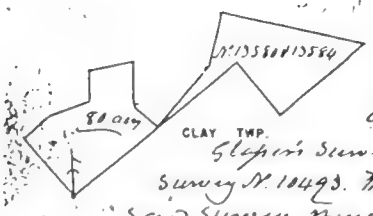

Surveyed for Cadwallader Wallace, apx. 80 acres of land on part of a Military Warrant N°1413. on the waters of White Oak Creek,

Beginning at three Beeches, in the Westerly line of Patrick Slaper's Survey N°1233. corner to the Representatives of George McCormick's Survey N°10493. Thence N38W68 poles to a White Oak and Dogwood. corner to said Survey. Thence N52E26 poles to two White Oaks and an Ash. corner to said Survey. Thence N89E38 poles to a Hickory and Beech, corner to said Survey. Thence North 28 poles to an Elm and White Oak. corner to said Survey. Thence N80E40 poles to a Gum. Ash and Dogwood. corner to said Survey. Thence South 43 poles to an Elm, Beech and White Oak. Thence S52E26 poles to a Beech and White Oak corner to said Survey Thence N40E72 poles to two White Oaks and a Beech. corner to said Survey and corner to Samuel Bell's Survey N°12058. 12055 & 12209. Thence with Bell's line N156 50 poles to two Beeches and an Elm in said line. South west corner to said Wallace's Survey N°13588. Thence with the line of the last mentioned Survey S75E129 poles to a Stake in the Westerly line of said McCormick's Survey N°10868. Thence with said line S50W100 poles to a White Oak and two Beeches. corner to said Survey in the line of John Payne's Survey N°1233. Thence with said line N40W62 poles to two Beeches. North corner to said Survey. Thence S50W187 poles to the beginning —

John Green
Charles Fenn } 66.
George Dulle Jr.

Cadwallader Wallace D.S.
October 25. 1834.
November 5. 1834

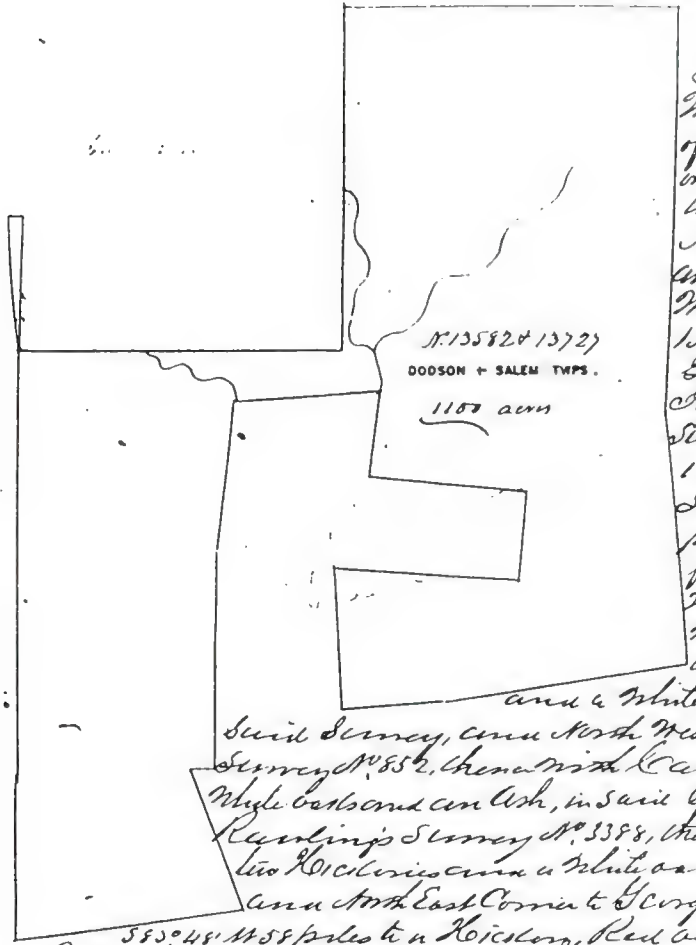

Surveyed for Cadwallader Wallace Esq. 1100 acres of land in part of two Military Warrants, 535 acres on N°3432, and 565 acres on N°2700, in the waters of White oak Creek.
Beginning at a Hickory, Gum and Maple, South West Corner to William Lindsay's Survey N° 1351, thence East 254 poles to a Hickory Gum and two pin Oaks, and a Black Oak, South East Corner to said Survey, thence East 288 poles to a stake in the West line of said Wallace's Survey N°13727, of 500 acres, at the point in said line, 20 poles West from the South West Corner of Geo. Duncan's Survey N° 7084, thence with said line, and bending thereon, S 2½ W 368 poles to two Hickories and a White oak, South West Corner to said Survey, and North West Corner to Patrick Carr's Survey N°852, thence with Carr's line, S 4° 15' E 231 poles to three White oaks and an Ash, in said line, North East Corner to Sealy Rawlings's Survey N°3388, thence S 81° 19' W 200 poles to a dogwood two Hickories and a White oak, North West Corner to said Survey and North East Corner to George Barrier's Survey N°12250, thence S 85° 48' W 58 poles to a Hickory, Red oak and Black oak in the line of Barrier's said Survey, South East Corner to James L. Davidson's Survey N°12505, thence with Davidson's line N 45 W 130 poles to two White oaks and an Ash, in said line, Corner to the heirs of James Watson's Survey N° 13175, thence with their line S 88° 26' E 157 poles to two Hickories and an Ash, South Corner to their said Survey, thence N 6 E 80 poles to a Hickory and a White oak, Corner to said Survey, thence N 85 W 137 poles to three Dogwoods, Corner to said Survey, thence N 6 E 77 poles to two Warrants a Hickory and Sugar tree, on a branch, North East Corner to said Survey thence S 88 W 125 poles to two Elms and a Maple on a drain, North West Corner to said Survey, thence S 6 W 132 poles to three Gums and a Hickory South West Corner to said Survey, thence North 198 poles to two Hickories, South West Corner to said Survey in the line of Barrier's Survey, thence with Barrier's line N 87 W 20 poles to a Blue oak, Maple and Black Gum, North West Corner to said Survey, thence N 9° 42' E 132 poles to a Maple, two Red oaks, and a Gum, South West Corner to Hall's Survey, and North East Corner to Joseph Jones's Survey N°3382, thence with the line of Jones's Survey S 81° W 200 poles to two Black oaks, a Sassafras and a White oak, North West Corner to said Survey and Corner of James Woodbridge & Bond's Survey N°8415 & 8466, thence with the line of James Woodbridge and Bond's Survey Correcting the Corner thereof, and bending thereon N 15° W 535 poles to a Hickory, Gum and Maple, Corner to said Survey thence with another line thereof, Correcting the Corner thereof and bending thereon N 8½ W 22 poles to a Stake and Hickory, North East Corner to said Survey, thence East 20 poles to three Maples, in the West line of Jones's Survey, thence with said line S 0° 15' W 120 poles to the beginning

Cadwallader Wallace
September 1842
September 2

James Cochran
James Jewell Sen
Hezekiah Stepp

254

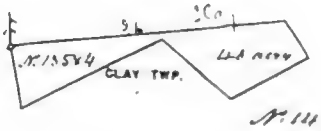

Surveyed for Cadwallader Wallace, ap. 40 acres of land on part of a Military Warrant No. 11413, on the waters of White Oak Creek.

Beginning at three Ash in Northeast corner to Abraham Buford's Survey No. 3369. Thence S 86 E 58 poles to a Beech, corner to John A. Fielding's Survey No. 72360 8468. Thence N 60 E 142 poles to a White Oak, corner to said Survey. Thence S 50 E 76 poles to a White Oak and Beech corner to said Survey. Thence N 60 E 80 poles to two Beeches, corner to said Survey. Thence N 31 W 36 poles to a Gum and Ash, Southeast corner to said Buford's Survey No. 3368. Thence with the line of said Survey S 82 W 242 poles to the beginning.

John Green }
Charles Fenn } Chs.
George Dulle, Mr.

Cadwallader Wallace D.S.
October 27. 1834
November 5. 1834.

Surveyed for Dan Evans ap. 13 acres of land on part of a Military Warrant No. 4284, on Clear Creek, a branch of the Kiesling Fork of Paint Creek – Beginning with a White oak and Elm, South East Corner of his Survey No. 2415, on North West Corner of Samuel Evans's Survey No. 2416, thence N 13° 45' W 45.39 poles to a large dead White oak, two ash's and a Sugar tree, South East Corner of John Graham's Survey No. 2486, thence S 17° 38' E 131 4/10 poles to a large Bur Oak corner N ~~Western~~ Buckeye North West Corner to Samuel Evans's said Survey No. 2416 thence with his line S 12° 39' E 409 poles to the beginning

(N.13587)

13 acres

Samuel Evans }
Dan Evans } Chs.
Thos Collins Mkr

E. P. Kennedy Ex. S.
May 6th 1838
May 18th 1838

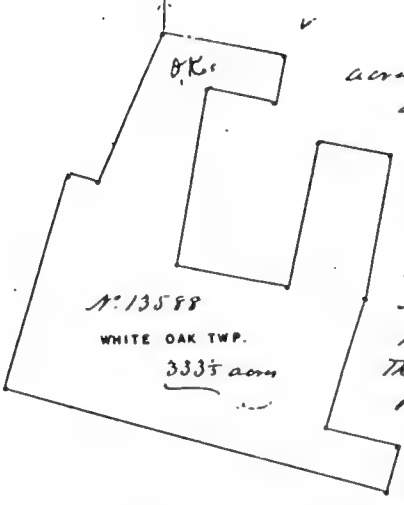

Surveyed for Cadwallader Wallace upon 333⅓ acres of land on part of two Military Warrants to wit: 166⅔ acres on No. 6660 and 166⅔ acres on No. 6661, on the waters of White Oak Creek.

Beginning at a White Oak and Beech. Northeasterly and also the most Easterly corner to Samuel Beck's Survey No. 12056. 12055 & 12209. Thence S 21 W 145 poles to a Red Oak and Beech, corner to said Survey. Thence N 75 W 22 poles to three Beeches, corner to said Survey. Thence S 15 W 201 poles to two Beeches and an Elm in the line of said Survey. Thence S 75 E 340 poles to a Beech, White Oak and Hickory, Southwest corner to John Reid's Survey No. 2044. Thence N 15 E 40 poles to a Beech and Hickory, Southeast corner to the line of William Thompson's Entry No. 13423. Thence N 75 W 67 poles to three Beeches, Southwest corner to said Entry. Thence N 15 E 120 poles to two Gums and an Elm, Northwest corner to said Entry and Southwest corner to Joseph Kerr's Survey No. 4022. Thence N 9 E 135 poles to a Hickory and Beech in the line of Kerr's said Survey. Southeast corner to John A. Fulton's Entry No. 10873. Thence N 80 W 67 poles to a Hickory and Gum, Southwest corner to said Entry, and corner to said Fulton's Survey No. 13571. Thence S 9 W 135 poles to two Beeches, Southeast corner to said Survey. Thence N 80 W 100 poles to two Beeches, Southwest corner to said Survey. Thence N 9 E 160 poles to two Beeches corner to said Survey. Thence S 80 E 60 poles to a Hickory, corner to said Survey. Thence N 9 E 42 poles to a Beech in the line of said Survey. Thence N 75 W 109 poles to the beginning —

John Green
Charles Finn } 66.
George Dillon, Ms.

Cadwallader Wallace D.S.
October 18. 1834.
October 20. 1834.

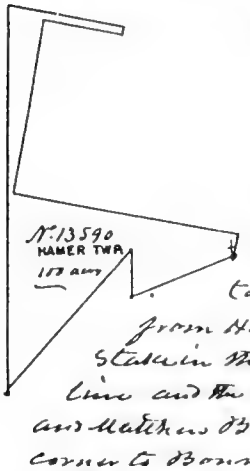

Surveyed for Elias Bingham upon 100 acres of land on part of a Military Warrant No. 5879, on the Waters of White Oak Creek.

Beginning at two Gums and a Beech. North corner to John A. Fulton's Survey No. 8329. Thence S 65 W 90 poles to two White Oaks, corner to said Survey. Thence North 40 poles to a Stake in the Road leading from Hillsborough to Cincinnati. Thence with said Road S 40 W 165 poles to a Stake in the East line of Daniel Duvall's Survey No. 3975. Thence with the said line and the lines of Robert Patterson's Survey No. 3747, John Hoot's Survey No. 3873, and Matthew Bonner's Survey No. 13246. North to a Red Oak and Beech, Northeast corner to Bonner's said Survey in the line of Joseph Kerr's Survey No. 6709. Thence with said line S 81 E 104 poles to a Beech and Elm, Southeast corner to said Survey. Thence S 9 W 7 poles to a White Oak and Elm, Northeast corner to Peter Garland's Survey No. 4257. Thence N 81 W 70 poles to an Elm and Maple, Northwest corner to said Survey. Thence S 9 W 160 poles to a Beech, Southwest corner to said Survey, to a stake on the line of Jesse Choate's Survey No. 3895. Thence S 9 W 13 poles. Thence S 81 E 199 poles to the beginning.

John Green
Charles Finn } 66
George Dillon, Ms.

Cadwallader Wallace D.S.
October 27. 1834.
November 5. 1834.

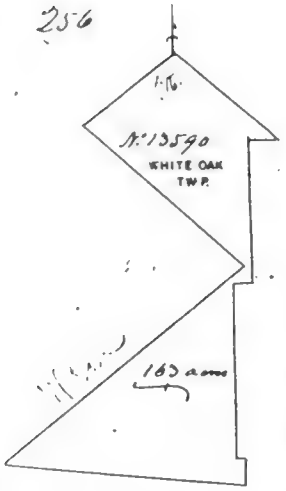

Surveyed for Cadwallader Wallace, qu. 163 acres of land on part of a Military Warrant N°5879, on the waters of White Oak Creek.

Beginning at a Hickory and Ash. West corner to John A. Fulton's Survey N°8330. Thence S60W105 poles to two White Oaks. North corner to the Representatives of Moses Benson's Survey Joseph Clark's Survey N°13604, Thence S48E195 poles to two White Oaks. East corner to said Survey. Thence S60W282 poles to two Maples and an Elm in the line of Samuel Bell's Survey N°12056 12055 & 12209. corner to Ann Harwell's Survey N°13591. Thence with Bell's line and the line of said Wallace's Survey N°13588. S75E214 poles to a Buck Northeast corner to said Wallace's said Survey, in the line of John A. Fulton's Survey N°13571. Thence with said line N9E27 poles to a White Oak. Northwesterly corner to said Survey in the line of Samuel Bell's Survey N°12057, Thence with said line N80W6 poles to a White Oak. Black Oak and Buck. Southwest corner to said Survey. Thence N9E160 poles to a large White Oak. Buck and Gum. Northwest corner to said Survey. Thence S81E18 poles to two Beeches and a Sugartree Southwest corner to Joseph Kerr's Survey N°8283. Thence N9E. 130 poles to an Ash and Dogwood. Northwest corner to said Survey. Thence S81E25 poles to a Sugartree and two Dogwoods, in the line of said Fulton's said Survey N°8330. Thence with said line N40W121 poles to the beginning.

John Green
Charles Fenn } L.C.
George Duke, Ind.

Cadwallader Wallace D.S.
October 25. 1834
November 5. 1834.

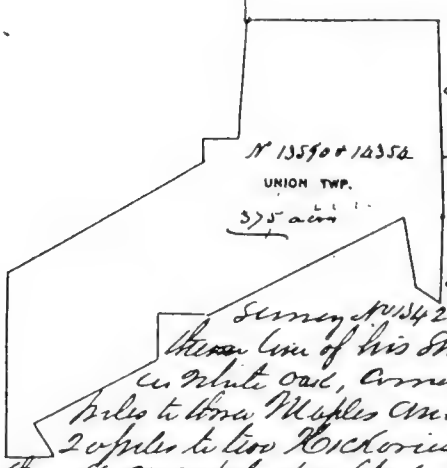

Surveyed for Cadwallader Wallace ofe 375 acres of land, on part of the Military Warrants following, to wit: 175 acres on No. 5879 & 200 acres on No. 5678, on the waters of the East Fork of the Little Miami River.

Beginning at two Hickories in the line of Benjamin Morley's original Entry No. 5255, North East corner to Joel Hart's Survey No. 13425, thence with the line of said Hart's Survey and thence line of his Survey No. 13105, S2°.51'.W 111 poles to two Hickories & a White Oak, corner to the last name Survey, thence West 28 poles to three Maples and a Bur Oak, corner to said Survey, thence South 20 poles to two Hickories, and a White Oak, corner to said Survey, thence S60 W 190 poles to a Stake, corner to said Survey, in the line of William White's Survey No. 4980, thence with White's line and the line of Joseph Jones's Survey No. 8585, South 172 poles to a Sugar tree, Maple and Dogwood North West Corner to Thomas Bynum's Survey No. 5027, thence East 40 poles to a Stake in the line of Joel Hart's Survey No. 13076, thence with said line N30 W 32 poles to an Elm, Maple, Hickory and Black Oak, corner to said Survey, thence N60 E 124 poles to four Hickories, corner to said Survey, thence North 41 poles to two Maples and a Bur Oak, corner to said Survey, thence East 43 poles, to a White oak, two Hickories and a Maple, corner to said Survey, thence N61°.51'.E 188 poles to three White Oak corner to said Survey, thence S11 E 63 poles to three White Oaks, corner to said Survey thence E3 E 23½ poles to a Stake in the line of said Survey. When the same is intersected by the line of George Barrier's Survey No. 10611, thence with Barrier's line N3°.15'.W 60 poles to two White oaks and a Hickory, corner to said Survey, thence N3 W 150 poles to a Stake, North West Corner to Hallace's Survey No. 13590 of 62 acres, in the line of said Morley's ~~Survey~~ said original Entry, thence with said line, West 170 poles to the beginning.

John Coleman
Robert Reid } No 6
Henry Steph 2 mo

Cadwallader Wallace Esq
September 10th 1840
December 5th 1841

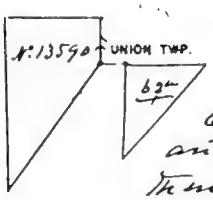

Surveyed for Cadwallader Wallace ofe 62 acres of land on part of a Military Warrant N. 5879, on the waters of the East Fork of the Little Miami River.

Beginning at three White Oaks Southwest corner to William Coleman's Survey N. 4233, thence East 88 poles to a Hickory, Sugartree and Walnut, Northwesterly corner to Francis Johnson's Survey N. 4895 thence S38 W 110 poles to a Hickory, Sugartree and Black Oak in the line of said Survey, Southeasterly corner to George W. Barrier's Survey N. 10611, thence North 85 poles to a Bur Oak, Hickory, Elm and Ironwood, Northeast corner to Barrier's said Survey, thence West 20 poles to the aforesaid three White Oaks, Southwest corner to Coleman's said Survey, and Northwest corner to Barrier's said Survey, thence with Barrier's line S34 W 160 poles to two White Oaks and a Hickory, corner to Barrier's said Survey, thence N3 W 153 poles to a Stake in the South line of Benjamin Morley's Survey No. 5255, thence with and bounding on said line East 86 poles to two Sugartrees, Southeast corner to said Survey in the line of said Coleman's Survey, thence South 40 poles to the beginning.

Charles Spencer
John Randall } 6 c
George Coleman No.

Cadwallader Wallace Esq
October 24. 1842
October 30. 1842



Surveyed for Anna Harwell, one of daughters and legal heirs of Capt. Cuthbert Harrison dec'd 333⅓ acres of land on parts of two Military Warrants, 166⅔ acres on N.6660 and 166⅔ acres on N.6661, on the waters of White Oak Creek,

Beginning at two Beeches, southeast corner to Samuel Bell's survey N.9268. Thence S 8 E 66 poles to a stake in the line of said Bell's survey, N.12054, 12055 & 12209. Thence with the said line N 59 E 91 poles to a White Oak and two Beeches corner to said Survey Thence N 15 E 240 poles to a Hickory and two Beeches, corner to said survey Thence N 21 E 192 poles to a Gum and Elm. the most Northerly corner to the said Survey. Thence with another line thereof S 75 E 230 poles to two Maples and an Elm. Thence N 60 E 64 poles to two Elms, most Southerly corner to Barron & Clark's Survey N.10604. Thence with the line of their Survey N 40 W 175 poles to two Beeches, most Easterly corner to John A. Fulton's Survey N.7236 & 8468. Thence with the line thereof S 60 W 80 poles to a Beech and Sopplin corner to said survey. Thence N 40 W 60 poles to a Beech, corner to said Survey Thence S 50 W 70 poles to two Beeches, corner to said Survey. Thence West 44 poles to a Hickory and Sugartree corner to said Survey. Thence N 78 W 80 poles to a Sugartree and two Beeches, corner to said Survey. Thence S 84 W 22 poles to two Beeches, corner to said Survey. Thence S 9 E 64 poles to a Beech and Gum, corner to said Survey, in the line of the Representatives of George M. Cormell's Survey N.12425. Thence with the line of their Survey N 84 E two poles to two Beeches and a Hickory, Northeast corner to their said Survey, Thence S 9 E 131 poles to a Hickory and Maple southeast corner to said Survey. Thence S 70 W 201 poles to three Beeches Southwest corner to said Survey, and Northeast corner to said Bell's said Survey N.9268. Thence with the line thereof S 8 E 198½ poles to the beginning

John Green }
Charles Finn } C.C. Cadwallader Wallace D.S.
George Duke, M. October 18, 1834
October 30, 1834

Surveyed for Cadwallader Walland, a parcel 200 acres of land on part of a Military Warrant N. 6572 on the waters of White Oak Creek.

Beginning at a Hickory Bush and White Oak Northeast corner to the Representatives of Simpson Foster's Survey N. 5350 and Southeasterly corner to the Representatives of George W. Cormick's Survey N. 10868. Thence N 24 E 103 poles to a stake, Northeasterly corner to W. Cormick's said Survey. Thence with the line thereof N 40 W 190 poles to a stake in the line of said Walland's Survey N. 13588. Thence with said line and the line of John Ritchie's Survey N. 20444. and binding thereon S 75 E 205 poles to two Hickory and a Maple, Northwest corner to Samuel Belli's Survey N. 10143. in the line of Ritchie's said Survey. Thence S 15 W 160 poles to a Beech, Southwest corner to Belli's said Survey. Thence S 75 E 8 poles to a stake. Thence S 32 W 110 poles to two White Oaks and a Beech Southwest corner to Silvanus Bowen's Survey N. 10578. Thence S 55 E 80 poles to three Beeches, Southeast corner to said Survey. Thence N 32 E 120 poles to two Maples and a Beech Northeast corner to said Survey. Thence N 58 W 42 poles to a stake in the line of Belli's said Survey N. 10143. Thence S 75 E 55 poles to a Beech, Southeast corner to said Survey. Thence S 15 W 160 poles to a White Oak and two Beeches, Northeast corner to Daniel H. Murphy's Survey N. 12544. Thence N 75 W 165 poles to a White Oak and two Hickories, Northwest corner to said Survey. Thence S 15 W 110 poles to a Bur Oak, Elm and Beech, Southwest corner to said Survey. Thence N 75 W 41 poles to a stake in the line of said Foster's said Survey thence with said line N 24 E 224 poles to the beginning.

John Green
Charles Finn } Cts
George Dulce, Ms.

Cadwallader Walland Ds.
January 19. 1835
January 22. 1835.

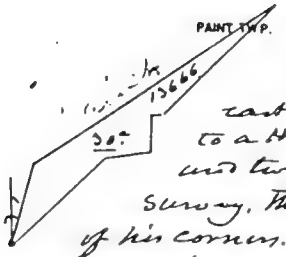

Surveyed for Joseph W. Spangler's a parcel 30 acres of land on part of a Military Warrant N. 5799. on the waters of the Rocky Fork of Paint Creek.

Beginning at a Gum and two Dogwoods in the southeast line of James Hewson's Survey N. 4081. Thence N 45 E 110 poles to a Hickory and White Oak, Thence N 80 E 40 poles to two Hickories and two Dogwoods, Southwest corner to Thomas M. Sanders's Survey. Thence North 30 poles to a White Oak and Gum, another of his corners. Thence N 80 E 74 poles to a large Poplar, another of his corners. Thence N 45 E 140 poles to a Poplar and Dogwood, in the line of Johnson and Watt's survey. Thence S 57 W 258 poles to a Hickory and Gum, in the line of Hewson's said Survey. Thence with his line S 12 W 74 poles to the beginning.

Edward Gunter
James Grand } Cts.
William Cooper, Ms.

E. P. Kendall Ds
February 23. 1835
February 24. 1835



Surveyed for Allen Trimble ap. 10 acres of land on part of a Military Warrant No. 6494, on the waters of Oscar Creek a branch of the Rocky Fork of Paint Creek

Beginning at a Black Gum and Elm. Northwest corner to Oliver Byrd's survey No. 2515. and Southerly corner to his survey No. 2516. Thence with the line of No. 2515. S17 6 600 poles to a White Oak near a Stone, corner to said survey and corner to Robert Ballard's survey No. 2352. Thence with Ballard's line and with the lines of his surveys No. 2513 and No. 2353. N17° 12' W 1000 poles to a stone in the line of said survey No. 2553. and corner to Regin Mobberly's lot. Thence N75 6 34 poles to a stake, South (West) corner to Richard Brodie's Survey No. 2898. Thence with the line of James Galloway's survey No. 2408-8275-8406 and with the line of said Byrd's survey No. 2516 S17 8 400 poles to the beginning

William Doggett } 66.
James A. Trimble
William H. Trimble Ms.

Allen Trimble D.S.
November 10. 1849
December 15. 1849.

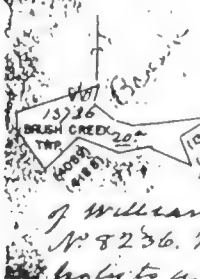

Surveyed for James Wilson and Henry Ferneau ap. 20 acres of land on part of a Military Warrant No. 3195. on the waters of the Rocky Fork of Paint Creek,

Beginning at a Stone, Gum and Beech in the line of William McDonald's Survey No. 3135 and corner to Walter Dun's survey No. 8236. Thence S13 W17 poles to a stone and Maple. Thence S51 E23 poles to a stone and Poplar. Thence S75 6 18 poles to a stone, Poplar and Sugartree. Thence N82 6 66 poles to a Old oak and Beech, corner to James Irvin's Survey No. 13461. Thence S55 W32 poles to a sugartree and Gum. Thence S26 6 24 poles to two sugartrees on a ridge, corner Perrill's Survey No. 12414. Thence N68 W39 poles to a Chestnut and Black Walnut. Thence S79 W29 poles to a stone on a ridge. Thence N68 W36 poles to a sugartree on a ridge. Thence S43 W40 poles to two Maples and an one Ash in the line of survey No. 4088 & 4188. Thence N35 W44 poles to a Beech and Sugartree. Thence N42 6 10 poles to a Poplar, Ash and Sycamore in said McDonald's line. Thence N70 6 82 poles to the beginning

E. P. Kendall D.S.
February 10. 1836
February 26. 1836.

James Wilson } 66
Henry Ferneau
William Cooper Ms.

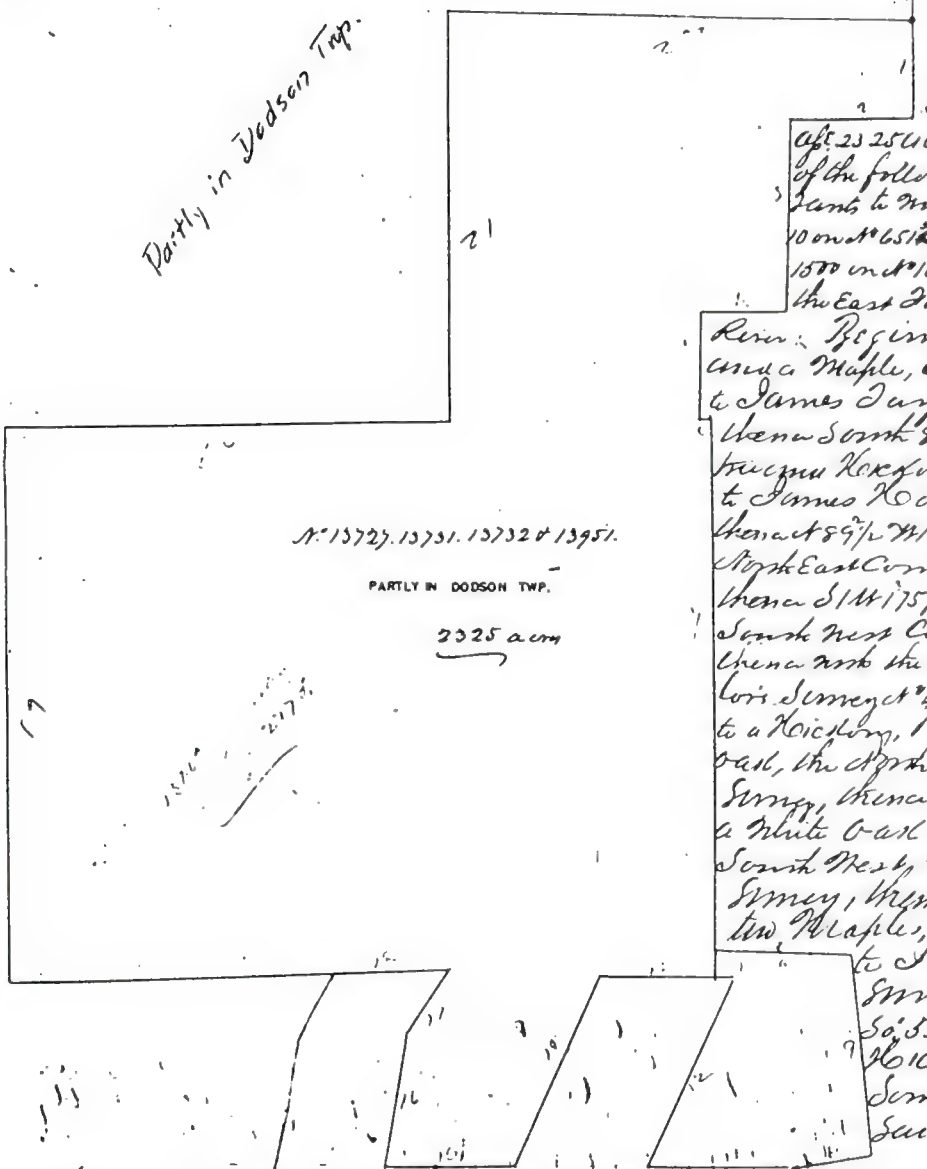

Surveyed for
Caudillade Walker
Aft. 2325 acres of land on parts
of the following Military War
rants to wit; 900 acres on No. 2700
100 on No. 6512, 250 on No. 6570 and
1500 on No. 1000, on the waters of
the East Fork of the Little Miami
River: Beginning at two Hickories
and a Maple, South East Corner
to James Taylor's Survey No. 5231
thence South 87 poles to a Sugar
tree and Hickory, North East Corner
to James Holmes Survey No. 406
thence N 89 W 108 poles to two Elms
North East Corner to Said Survey
thence S 14 W 175 poles to an Elm,
South West Corner to Said Survey
thence with the line of Slaton Taylor
Survey No. 4402 N 89. W 178 poles
to a Hickory, Pine and South
east, the North West Corner to Said
Survey, thence S 14 W 100 poles to
a White Oak and S Cell Oak
South West Corner to Said
Survey, thence East 9 poles to
two Maples, North West Corner
to John Stancamp
Survey No. 9534 thence
So. 55. W 474 poles to a
Hickory and Maple
South West Corner to
Said Survey, thence
S 88 E 125 poles to a White oak, South West Corner to Said Survey, in the
line of James Wright's Survey No. 4369, thence North Said line and the line of Said
Wright's Survey No. 4368 S 4 E 185 poles to two White oaks and an Ash Stump, South West
Corner to Said Survey, thence with the line of John S Williams Survey No. 4
S 85 W 168 poles to a Spanish oak and Maple, North West Corner to Said Survey, and North East Corner to
Robert Sawyers Survey No. 4163, thence the line of Sawyers Survey N 87 W 126 poles to two White
oak and a Elm, thence S 26 E 183 poles to two White Oaks, ~~thence S 26 W 12 poles to a Sugar tree~~
~~and~~ thence N 89 W 113 poles to a Hickory and Pine Oak, thence S 26 W 182 poles
to a Sugar tree and Maple in the line of Sawyers Said Survey, thence with Said line N 87
W 119 poles to a Maple, South East Corner to John Bennets Survey No. 10560, thence N 10 E
121 poles to an Ash and White Oak, Corner to Said Survey thence ~~W 88 poles~~
N 55 E 6 poles to a Sugar tree and White oak, Corner to Said Survey, thence West 50 poles
passing Bennets North West Corner at 10 poles and with the line of Robert
Dobbs Survey No. 4461 to the North West Corner of Said Tiblis, Said Survey in the line
of Thomas Dixs Survey No. 876, thence with the line of Said Dixs Survey and bind
ing thereon N 14 W 440 poles to three Blue Ashes, North East Corner to Said Survey
and a South West Corner to Covem Lowells Survey No. 688, thence
North to Sellers line S 89 W 33 E 400 poles to a Red oak and two Maples
South East Corner to Said Survey, thence North the East line of Said Survey
N 3 E 37½ poles to two White oaks, by Said line. When the same is
[illegible] Said Taylors Survey No. 5231 thence North

line and binding therein S88°34'E 400 poles to the beginning

Jonny West
Robert West Hab
Hugh Barnes Mkr

Andrew Wallace Wallace DS
April 10th 1841
December 5th 1841

Surveyed for James Waddell a c. 14 acres of land on part of a Military Warrant No. 11124, on the Waters of the Rocky Fork of Paints Creek.
Beginning at a Sugar tree and Ash, corner to John H Barnes survey No. 2065, thence N 70 E 4 poles to a Poplar and Dogwood, thence N 20 W 115 poles to three Ashes thence S 70 W 22 poles to an Ash and Poplar, thence S 21 W 66 poles to a Poplar and Red oak, thence N 46½ E 44 poles to white Walnuts and an Ash, thence S 26½ E 91 poles to the beginning

James Green
James Waddell Hab
William Green Mkr

E P Kendrick DS
April 2° 1836
April 5° 1836



Surveyed for Joseph W. Spragin 92 acres of land in part of two Military Warrants No. 50 acres on No. 6493, and 30 acres on No. 6549, on the waters of the Rocky Fork of Paint Creek —

Beginning at a Hickory and a Chestnut, South East Corner to James Hanna's Survey No. 4082, thence West 7 poles to a double Poplar and Sassafras, thence South 68 poles to a Dogwood and Hickory, thence S 50 E 36 poles to a White oak and Black Oak, thence N 70 E 20 poles to a White Elm and White oak, thence S 30 E 25 poles to a White oak Corner to John Plummers Survey No. 12951. thence S 40 3/4 E 46 poles to a White oak and two Ashes, thence S 46 W 23 poles to a White oak and Sugar tree, Corner to said Plummers thence West 4 poles to a Stake, thence S 19 E 43 poles to a Stake in the line of Bedinger's Survey No. thence with said line N 77 3/4 E 4 poles to two Beeches, thence N 15 W 35 poles to a White oak thence N 46 E 23 poles to a Stake in Plummers line, thence S 40 3/4 E 47 poles to a Poplar and Sugar tree, in Bedinger's line, thence with said line N 73 3/4 E 47 poles to a White oak, Corner to said ~~Survey~~ Bedinger's thence S 45 E 28 poles to a Chestnut, thence N 65 E 27 poles to a Poplar, thence N 58 W 27 poles to two large Poplars, thence N 25 1/2 W 96 poles to a Gum and Beech thence North 15 poles to a Hickory and Sugar, thence N 55 W 34 poles to three Sugar trees and Black Locust, thence N 20 W 32 poles to a Maple and Chestnut, thence N 56 W 12 poles to Walnut and an Elm, thence S 60 W 44 poles to a Sugar tree and Gum, thence N 50 W 56 poles to a Sugar tree and red oak, thence N 35 W 1 poles to three Dogwoods, in the line of George Drapers Survey No. 6864. thence N 60 E 33 poles to a Hickory and Dogwood, thence N 48 E 9 poles to two Beeches and a Hickory in Dawson's line, thence S 62 E 64 poles to two Apples and a Hickory, thence N 66 E 44 poles to an Ash, Sugar tree and White oak, thence N 65 W 30 poles to a Chestnut and red oak, thence S 86 W 21 poles to a Gum, Cherry & Poplar, thence N 20 E 43 poles to a White Walnut and Gum, thence N 16 E 13 poles to a large Poplar in Dawson's line, thence with said line N 48 E 30 poles to a Sugar tree and White Walnut, thence N 20 W 56 poles to three Sugar trees, thence S 67 W 4 poles to a Sugar tree, thence N 43 1/2 W 22 poles to two White Walnuts, thence N 12 W 17 poles to a White oak, thence N 30 W 32 poles to a White oak and Dogwood in J. Bedinger's line, thence with said line S 38 W 70 poles to two Chestnut and a White oak, thence S 89 E 30 poles to a Chestnut oak and White oak, Corner to said Dawson's Survey No. 6864, thence S 88 E 62 poles to three Sugar trees, thence S 20 E 56 poles to a White Walnut, thence S 48 W 30 poles to a Hickory and Dogwood, thence S 60 W 35 poles to a Beech in the line of Hanna's said Survey No. 4082, thence South 20 poles to the beginning

Edwin Moon
Elley W Spragin } C
William Lopas } M

E P Kennedy D.S.
April 10th 1836
April 21st 1836

264



Surveyed for Allen Trimble ab. 50 acres of land on part of a Military Warrant No. 6494, on the East Fork of Brush Creek - Beginning at a large Chestnut on the West side of a Mountain. Easterly Corner of E. Kings Survey No. 11025 thence S 11 E 95 poles to an Elm and White oak, thence S 20 E 84 poles to a White oak thence S 30 W 80 poles to a Black Walnut, thence N 60 W 65 poles to a Dram and Dogwood, thence N 10 W 40 poles passing a Spanish Oak and two Dogwoods, Corner to said King and with his line to a Hickory Ash and Dogwood, thence N 30 E 44 poles to a White Oak and Elm Corner to said King, thence with his line N 70 E 20 poles to a large Spanish Oak, Corner to said Survey, thence with his line N 48 W 110 poles to the beginning

John Butler } H. C.
Frederick Kirk
John Wood } Mkr

Allen Trimble D. S.
Manchester 1837
April 17th 1837



Surveyed for John Perrill ab. 12 acres of land on part of a Military Warrant No. 6549, in the Waters of Brush Creek - Beginning at a Hickory and Beech Corner to said Perrills Survey No. 12494, for 32 acres, thence N 27 E 74 poles to a dogwood and two Chestnut sprouts from an old Stump, thence N 37 W 34 poles to two Sugar trees, thence S 27 W 74 poles to a stake thence S 37 E 36 poles to the beginning

Geo. Perrill
Jno. Perrill } Chs.
Elijah O'Brien } Mkr

E. P. Kenneth D. S.
July 22 1836
July 23 1836



Surveyed for Allen Latham ab. 50 acres of land on part of a Military Warrant No. 681 on the Waters of Indian Head of White oak Creek - Beginning at an Elm and a White Oak, Corner to Leonard Hobs Survey No. 3854 and Corner to the Representatives of Charles Lewis Survey No. 3596, thence with the line of said Lewis Survey N 7 E 20 poles to an Elm in said line, Corner to Joseph Kerr's Survey No. 6072, thence with said line N 85 W 200 poles to a Black oak and two Dogwoods, Corner to said Survey, and in the line of John & Matthew Hobson's Survey No. 7085, thence with said line S 49 W 70 poles to a large Sugar tree and Hickory, Corner to J. Hook's Survey No. 3875 thence with said line East 60 poles to a Beech and White oak, Corner to said Survey and Corner to Nathaniel Lewis's Survey No. 3790, thence with said Survey N 75 E 160 poles ab. to the beginning

Joel Johnson
John B. Hosman } H. C.
Alex B. Wilson } Mkr

E. P. Kenneth D. S.
January 23 1837
January 24th 1837

13903
25

Surveyed for Andrew Byrns Jun. ab.t 20 acres of land on part of a Military Warrant No. 8454 on the Waters of the East Fork of Brush Creek.

Beginning at two White Oaks from one root on a Hickory, Southern Corner to Joseph Kerr's Entry No. 8399, thence with the line of said Entry N. 46 E. 90 poles to a stake in said line, thence S. 44 E. 36 poles to a large White Oak and four small Hickories, near a small branch, thence S. 46 W. 90 poles to a Hickory and a White Oak, the White Oak Marked A.B. thence N. 44 W. 36 poles to the beginning

Andrew Byrns Jun.
Joseph B. Kerr LC
David McCright Mark

George Vinsonhaler DS
June 5th 1837
June 18th 1837

Surveyed for Basil Shockley ab.t 25 acres of land on part of a Military Warrant No. 8424, on the Waters of the West Fork of Brush Creek.

13916
25

Beginning at a Hickory, Ash, and Red Oak, at the South end of a hill, South Eastly Corner to George Vinsonhaller's Survey No. 8102 of 116, thence S. 11 E. 10 poles to two White Oaks, thence S. 49 W. 44 poles to a White Oak, and a Red Oak, thence N. 65 W. 10 poles to four White Oaks, thence North 52 poles to four White Oaks, in the line of said Survey No. 8102, thence with said line S. 65 E. 135 poles to the beginning

Basil Shockley
Samuel Williamson Hab
Frederick Stern Mark

George Vinsonhaller DS
June 15th 1837
February 28th 1837

Surveyed for John C. Hogue ab.t 18 acres of land on part of a Military Warrant No. 6572 on the Waters of the Roaring Fork of Plum Creek –

PLUM & BRUSH CREEK
13993
18

Beginning at three Sycamores, North West Corner to William McDonald's Survey No. 2135, and South East Corner to John Fulton's Survey No. 8648, thence with Fulton's line N. 21½ W. 24 poles to two Sassafras and a Hornbeam, Corner to Sevige Survey, and Corner to Allen Lathan's Entry No. 13370, thence with the line of said Entry N. 78 E. 40 poles to two Hickories, thence N. 17¾ E. 70 poles to a large White Oak, thence N. 44 E. 10 poles to a White Oak and a Dogwood, thence S. 70 E. 28 poles to a stake in the line of said Entry, thence S. 42 W. 94 poles to a stake, North Corner to William Hogue's Entry No. 13556, thence with the line of said Entry S. 29 W. 113 poles to the beginning

John Pickett Hab
Dorsey Hogue Hab
William Copeas Mark

E. P. Kennard DS
February 6th 1838
February 7th 1838

266 V

Paint

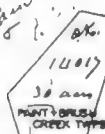

Surveyed for Joseph W. Sprague and Bowater W. Sprague a p.o. 30 acres of Land on part of a Military Warrant No. 6645, on the Waters of the Rockey Fork of Paint Creek.

Beginning at a Stake, North East Corner to William Hoards Entry No. 13576, thence with his line N 20 W 70 poles to a Hickory and Double Dogwood, North Corner to said Entry, thence N 42 E 94 poles to a Stake North East Corner to John & Hopkins Survey No. 13990 in the line of Allen Sutherlands ~~Survey~~ Entry No. 13370, thence with said line S 70 E 22 poles to two Ashes and a Red Oak, Corner to John Millikan's Survey No. 6392, thence with his lines S 20 E 2 poles to a Hickory and a Brock, Corner to said Survey thence S 15 W 98 poles to a White oak and Hickory, Corner to said Survey, in the line of William McDonalds Survey No. 3135 thence with said line S 70 W 105 poles to the beginning

Thomas Moore
Allen W. Sprague Hch
William Cofas Mtr

E. P. Kendrick D.S.
April 2nd 1838
April 7th 1838

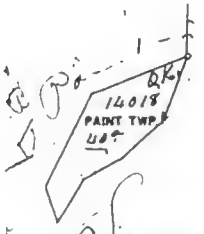

Surveyed for John Boyd a p.o. 40 acres of land on part of a Military Warrant No. 6645 on the Waters of the Rockey Fork of Paint Creek.

Beginning at an Ash and a Poplar, North West Corner to James Waddles Survey No. 13749, thence with his line S 21 W 66 poles to a Poplar and Red Oak, South West Corner to said Survey, thence S 47 W 51 poles to a Chestnut, thence S 68 W 30 poles to a Chestnut Oak and Hickory, thence S 31 W 80 poles to two Red Buds and a ~~Hickory~~ Sugar tree, thence N 20 W 32 poles to two Sugartrees and a Hornbeam, thence N 27 E 89 poles to a Stone, thence N 70 E 90 poles to the beginning

Ellis Green
Lewis Jones Hch
James Waddle Mtr

E. P. Kendrick D.S.
March 31st 1838
April 2nd 1838

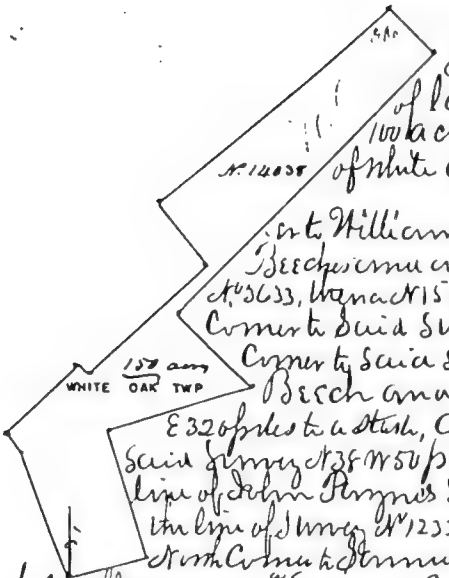

Surveyed for John Porterfield a.p. 150 acres of land, on part of two Military Warrants, to wit: 100 acres on No. 6429 and a 50 acres on No. 6435, on the Waters of White Oak Creek

Beginning at two Ashes, North Corner to William Smith's Survey No. 4911, thence N 75 E 66 poles to two Beeches and an Elm, South Corner to John Gallaway's Survey No. 3633, thence N 15 W 120 poles to a Red Oak and a Hickory, West Corner to said Survey, thence N 75 E 134 poles to two Beeches, North Corner to said Survey, thence N 45 W 100 poles to a Gum Beech and a Hickory, Corner to Survey No. 10735, thence N 45 E 32 poles to a Stake, Corner to Survey No. 10568, thence with a line of said Survey N 38 W 50 poles to a Beech, Corner to said Survey, in the line of John Raynes Survey No. 1233, thence with said line and the line of Survey No. 1233 S 50 W 270 poles to two Beeches and a White oak, North Corner to Samuel Bells Survey No. 12208, thence S 40 E 75 poles to two Gums and a Gum, East Corner to said Survey, thence S 50 W 22 poles to two Beeches and a White Oak, Corner to said Survey No. 12208, thence N 40 W 1 pole to a Beech and a Gum, East Corner to said Survey No. 10513, thence S 50 W 55 poles to two Beeches, South Corner to said Survey, thence S 40 E 16 poles to a White Oak and Ash, East Corner to Thomas Jones Survey No. 10144, thence S 14 E 126 poles to the beginning

Samuel O Donnell
Burnett Thornhill H.C.
William Moon F.M.

E P Kendrick D S
May 1st 1838
May 17th 1838

Surveyed for James Taylor a.p. 100 acres of land on part of a Military Warrant No. 821, on the Waters of White oak Creek

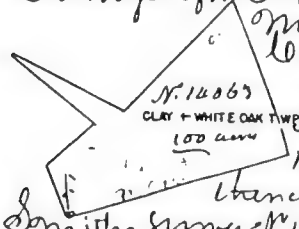

Beginning at a Stake, North West Corner to Thomas McRaley's Survey No. 10736, in the line of Survey No. 3656 101 poles N 15 W from the East Corner of said Survey, thence N 75 E 200 poles to a Stake in the line of William Smiths Survey No. 4911, 101 poles N 15 W from the South Corner of said Survey, thence N 15 W 22 poles to two Ashes, Corner to Smith's said Survey No. 4911, and a Corner to John Porterfiels Survey No. 14038, thence with the N 14 W 126 poles to a White oak and ash, East Corner to Thomas Jones Survey No. 10144, thence S 45 W 137 poles to a Gum, Maple and Black Oak, Corner to said Survey, thence with the lines of Scott and Bolling's Survey No. 993 S 51 E 97 poles to a Stake, Corner to said Survey, thence S 49 W 53 poles to a Stake in Scott and Bolling's line, thence S 15 E 32 poles to the beginning

Samuel O Donnell
Burnett Thornhill H.C.
William Moon F.M.

E P Kendrick D S
July 1st 1838
July 14th 1838

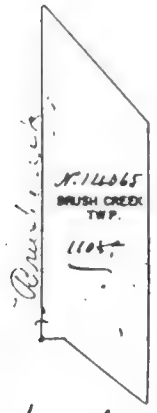

Surveyed for Martin Hawkins a 110½ acres of land on part of a Military Warrant No 2388 on the waters of Brush Creek.
Beginning at a Walnut and a two Black Oaks, South West Corner to William Mountjoy's Survey No 1568, thence with his line North 305 poles to two Dogwoods and an Elm in Spice line, and in the line of Thomas Pembroke's Survey No 7372, thence with said line S 58 E 149 poles to a Stake, North Corner to Joseph Carter's Survey No 12440, thence with Carter's line South 250 poles to a Stake, Corner to said Survey, in the line of John Donaldson's Survey No 2914, thence with said line W 90 poles to a Stone, Corner to Donaldson's said Survey, thence West 20 poles to the beginning

Peter Gorman
David Angon Hab
Benjamin Hampton Hab

E. P. Kendall S.S.
July 10th 1838
July 14th 1838



Surveyed for Samuel Bell a[illegible] 900 acres of land on parts of three Military Warrants, to Wit: 400 acres on No 6349, 200 acres on No 5265, and 300 acres on No 556 on the Waters of White oak Creek

Beginning at two Beeches, and Dogwood, West side Corner to Jesse McCormicks Survey No 10,495, thence S 23 E 43 poles to two Beeches from Corner said Survey, thence S 30 W 25 poles to two Beeches, Corner to said Survey, thence S 60 W 22 poles to three Beeches, Corner to said Survey thence S 29 E 45 poles to two Beeches, Corner to said Survey, thence S 18 W 28 poles to a White oak and a Beech, Corner to said Survey, thence S 52 W 110 poles to two Beeches and an Ash, Corner to said Survey, thence S 38 E 64 poles to two Beeches, South Corner to said Survey, thence S 50 W 348 poles to two Beeches and a Black Gum, West Corner to Samuel Harris's Survey No 1233, in the line of Scott and Bollings Survey No 993, thence with said line N 40 W 70 poles to a White oak and two Beeches, North Corner to Scott and Bollings said Survey, thence S 49 W 232 poles to three Queen Oaks in the line of said Survey, East Corner to James Sutts Survey No 1016, thence with Sutts line N 8 W 270 poles to a Beech and Gum in said line, South West Corner to James Rankins Survey No 4906, thence N 82 E 20 poles to three Beeches, South East Corner to Rankins said Survey, thence N 8 W 80 poles to a Poplar, Beech and White oak, North East Corner to said Survey, thence S 82 W 10 poles to a White oak and Beech in the line of said Survey, thence N 8 W 223 poles to a Beech and Sugar tree, South East Corner to Michael Wells Survey No 9268, thence with the line of Wells Survey N 82 E 423 poles to four beeches, South East Corner to his said Survey, thence S 53½ E 90 poles to a Black oak in the line of said McCormicks said Survey, thence with said line and binding thereon, S 59½ W 66 poles to the beginning

Green Thompson
William Mitchell } C.C.
John Davidson } M.C.

Cadwallader Wallace D.S.
December 23rd 1839
December 27th 1839.

Surveyed for James McTrimble 50 acres of land, in part of a Military Warrant No 3911, on the Waters of White Oak Creek – Beginning at a Black White Oak and Maple, in the line of Survey No 3850 and North Easterly Corner to Survey No 12084, thence with the line thereof, S9 W 65 poles to a White Oak and Maple, thence S 81 E 123 poles to a Black Marked J. W. & Jesse Dyer Dogwood, in the line of Survey No 6072, thence N 9 E 65 poles to a Stake in the line of Survey No 3850, thence, crossing with the line said Survey N 81 W 123 poles to the beginning

N 14167 HAMER + WHITE OAK TWPS

John Hamer }
Simon Shuck } Chs
David Smith } Msr

James McTrimble Dr
January 16th 1839
January 17th 1838

Surveyed for Mordecai Buckner and others, 394 acres of land in part of a Military Warrant No 8611 on the Waters of White Oak Creek – Beginning at a White Oak and two Bushes, Corner to the Representatives of George McCormick's Survey No 10493 and Westerly Corner to Samuel Bells Survey No 12054, thence with the line of said Survey S 59 W 160 poles to a Stake in said line, East Corner to said Bells Survey No 14152, thence with the line of Bells said No 33 W 94 poles to a Stake in said line, and in the line of Arnold Harrells Survey No 13591, thence with your binding on said Harrells and said Survey N 88 W 186 poles to the beginning

394 acs

Robert Hunter }
Peyton Hough } Chs
Thomas Berryman } Msr

Cadwallader Wallace DS
June 3d 1839
July 1st 1839

Surveyed for Mordecai Buckner and others, 211 acres of land in part of a Military Warrant No 8611 on the Waters of White Oak Creek – Beginning at four Beeches, South Corner to Jerrard Harris original Survey No 1233, thence with an old Marked line, heretofore supposed to be the line of the Survey Number No 1233, and Commonly so called in the Surveys No 10144, No 10513, No 12298, No 14038, and near the East bank of Bells run, the Representatives of George McCormick's Commonly called to be the same No 1233, thence N 40 W North East Corner to this same binding on the original line to the beginning, No 10868, N 50 E 713 poles to two Red Oaks, Marked for a Corner of the Representatives Survey No 10868, and the same Survey North Easterly Corner of John Pyrnes 102 poles to a White Oak and Hickory Pyrnes said Survey No 1233, thence South Southerly Number 1233, 720 poles to the

WHITE OAK + CLAY TWPS. No 14312 211 acs

Robert Hunter }
Peyton Hough } Chs
Thomas Berryman } Msr

Cadwallader Wallace DS
June 3d 1839
July 1st 1839

Surveyed for Nathaniel Mapie ap. 60 acres of land on part of a Military Warrant No. 8432, on the head Waters of Brush Creek – Beginning at a Hickory and Gum, in the line of J. Clements's Survey No. 2110, and South East corner to H. Burrier's Entry for 53 acres, thence with Burrier's line N 81 W 28 poles to a white oak, South West Corner to said Entry and in the line of Adam Hooper's Survey No. 2334, thence with the line of said Survey No. 2334, and the line of Clements & Fiddle's Survey No. 1135 S 84 W 34 poles to a Black Oak and white Oak, South West Corner to said Survey No. 1135, thence S 81 E 28 poles to a Red Oak, Hickory, Mulberry and Chestnut Oak, in the line of J. Clements's Survey No. 2771, thence with the line of said Survey, and the line of Survey No. 2334 poles to the beginning

WASHINGTON TWP. 14335 60

John Vanpelt }
Mathias Davis } Hl
Jacob Doak } Mk

Thomas Bryman DS
July 10th 1839
Oct 2d 1839

Surveyed for Nathaniel Mapie ap. 49 acres of land on part of a Military Warrant No. 8432, on the head Waters of Brush Creek – Beginning at a Red Oak and two white Oaks, the South East Corner to Clements & Fiddle's Survey No. 1135 and the North West Corner to John Dillison's Survey No. 584, thence S 84 W. with Dillison's line 22 8/10 poles to a Stake in the line of James D. Leitche's Survey No. 1996, thence with the line of said Survey S 81 E 28 poles to a Stake, the South West Corner to John Clements's Survey No. 2771, thence with a line of said Survey No. 2771 N 9 E 22 8/10 poles to a Red Oak, Hickory, Mulberry and Chestnut Oak, South East Corner to Robert B. Bagby's Entry for 60 acres, thence N 81 W with the line of said Entry 28 poles to the beginning

WASHINGTON & CONCORD TWP. 14336 60

Mathias Davis }
James Davis } Hl
John Vanpelt } Mk

Thomas Bryman DS
Sept 16th 1839
Oct 2d 1839

Surveyed for Mary E. Garnett, Julia A. Brown, Lucy L. Roy and Robert L. Garnett, 50 acres of land on part of a Military Warrant No. 8466 on the Waters of the Middle Fork of Brush Creek – Beginning at two Beeches and a Stone in the line of Henry Fields's Survey No. 5829, thence with his line N 65 E 37 poles to a Dogwood and white oak, thence North 18 poles to a Chestnut and Ash, thence N 47 1/2 E 35 poles to a Beech, thence North 16 poles to a Beech, thence N 10 E 6 poles to a Hickory and Beech, thence N 27 W 15 poles to a Beech in the line of H. Bedinger's Survey No. 3213, thence with a line of said Survey N 88 W 96 poles to a Beech and two Dogwoods, thence S 10 E 30 poles to two Beeches and a Poplar, thence S 30 E 94 poles to the beginning

BRUSH CREEK TWP. No. 14348 12 a. 2 r. 14 p.

James Washburn }
Charles Clough } Hl
Thomas Bryman } Mk

Nathan Mapie DS
December 9th 1839
April 16th 1839

272

5

No. 14379
BIG CREEK TWP.
50 acres

Surveyed for Leonard Butler 50 acres of land on part of a Military Warrant No. 8630, on the waters of the East Fork of Twenty Mile Creek.
Beginning at two Sugar trees, N.P.W. Corner to Henry Bedinger's Survey No. 5827, of 200 acres, and Corner to a Survey sold by Jonathan Boyd to Said Butler; thence with the line of Bedinger's Said Survey S 67 E 139 poles to a white Oak in Said line, thence S 44 50 poles to a Sassafras Dogwood and Black Locust, thence West 75 poles to a Poplar Dogwood and a Hickory, thence N 66 W 79 poles to a Sugar tree, thence N 14 E 77 poles to the beginning.

E B Kendall Ds
Feb 25th 1839.
Leonard Butler Cals
David Butler } Jonathan Boyd Mkr
Sept 2 1839.

Surveyed for Robert H. Harwood 90 acres of land on part of a Military Warrant No. 8612 on the waters of the East Fork of the Little Miami River.
Beginning at a Hickory, Black Oak, and Sass afras, South East Corner to Cannington and Reids Survey No. 12345, thence with their line South S 75° 43' W 84 poles to a stake in Said line when the Same is intersected by the line of Thomas Coffs Survey No. 7087 and a Pine tree, thence with Coffs line, S 79° 38' E 145 6/10 poles to two White Oaks South West Corner to Joseph Hellers Survey No. 9335, thence N 10 E 140 8/10 poles to two Maples and a Hickory Corner to Said Survey, thence S 80 E 28 5/10 poles to two Elms and a Dogwood, Corner to Said Survey, thence N 10 E 138 8/10 poles to a Maple and two Elms, Corner to Said Survey, thence N 85° 40' W 121 8/10 poles to two Maples, Corner to Joel Hartz's Survey No. 13062, thence N 73° 25' E 36 8 poles, passing Hartz's Corner and with the line of Joseph Vivian's Survey No. 13075, to a Maple, Elm and Dogwood, Corner to Vivian, and South West Corner to John Gillisch's Survey No. 11475, thence with Gillisch line N 16° 15' W 214 5/10 poles to three Pin Oaks and a Hickory in Sequel line, Corner to Abraham Lowman's Survey No. 13051, thence S 18 W 56 poles to a Elm, Hickory, and Maple, Corner to Said Survey, thence West 60 4/10 poles to a large double White Oak, Corner to Said Survey, thence N° 43 E 38 poles to a Maple Ash and Red Oak, Corner to Said Survey; ~~thence with the line of Joel Hartz Survey No. 13421~~ thence N 70° 20' E 112 poles to two Pin Oaks, a Red oak and Ash, Corner to Said Survey, thence with the line of Joel Hartz Survey No. 13421, South 94 2/10 poles to a Hickory, Corner to Said Survey, thence West 188 poles to a Black Oak and a Hickory Corner to Said ~~Survey~~ Survey in the line of Cannington and Reids Survey, thence with their line So. 30' W 133 poles to three Maples, Corner to Said Survey, thence with an other line thereof S 9° 10' W 211 6/10 poles to the beginning.

N. 14383
UNION TWP.
90 acres

Cadwallader Wallace Ds.
September 11th 1840
December 5 1841

Henry Stipp } Henry Stipp Mkr
Joel Hartz

Surveyed for Thomas Bergman ap. 76 acres of land on part of a Military Warrant No 8919, on the waters of Brush Lick – Beginning at three Black Walnuts in the line of James & Leitchis Survey No 1996, and North East Corner to Hickory Survey No 20549, thence with the line of McCathcu's Survey No 20549, W 20 poles to a Red Oak and Hickory on North Corner to Richard Taylor's Survey No 281, thence with a line of said Survey No 281 and a line of Survey No 1693, 517, W 610 poles to two White Oaks and a Dogwood, thence N 152 0 poles to three Sugar trees, thence with the South East Corner to said Leitchis Survey No 1996, thence North a line of said Survey No 67, W 606 poles to the beginning



James Joseph } Ch
John Joseph } Thos Joseph Mk, Kr

Thomas Bergman ds
Schlendy 4th 1839
S Eplerich 10th 1839

~~Surveyed for Nancy Wallace ap.~~

Surveyed for Robert B Bagby ap. 150 acres of land on part of a Military Warrant No 8181, on the waters of Sun Fish. Beginning at a White Oak and a Poplar in the North East ~~line of Corner~~ line of William Bagby's Survey No 1619 and a Corner to Wallace's Survey No 13217 & 6, thence with said line, S 65 E 290 poles to a Sugar tree and Hickory in said line, Corner to Jesse Hardy's Survey No 8970, thence with the line of said Survey N 31 E 27 poles to a White oak and a Sugar tree, Corner to said Survey, thence N 42 E 31 poles to a Hickory, Ash and Dogwood Corner to said Survey, thence N 54 E 34 poles to a Dogwood and White oak, Corner to said Survey, thence N 54 E 27 poles to a Sugar tree and Maple, Corner to said Survey, thence N 25 W 52 poles to a White oak and Poplar in the line of Joseph Hite's Survey No 9714, thence with said line, N 50 W 30 poles to two Beeches and a Sugar tree, Corner to said Hite's Survey, and Corner to Daniel Knisley's Survey No 12228 & 6, thence with the line of Knisley's said Survey N 83 W 70 poles to a Beech, Corner to said Survey, thence S 70 W 78 poles to a White oak and Beech, Corner to said Survey, thence N 45 W 104 poles to a Beech, Corner to said Survey, thence N 81 E 80 poles to a White oak, thence N 10 E 37 poles to a Maple, thence East 142 poles to a Beech North East Corner to Knisley's said Survey and Corner to D. McCarthur's Survey No 6798, thence with the lines of McCarthur's said Survey S 75 E 108 poles to a Chestnut oak, thence S 15 E 110 poles to a White oak and Beech, thence S 65 W 41 poles to a stake in the line of Hite's said Survey No 9714 and Corner to said Survey No 6798, thence with said line S 25 E 25 poles to two White oaks and a Gum, Corner to said Survey, thence with an other line thereof, S 55 E 200 poles to a Hickory and a Spin, Most Easterly North East Corner to Hite's said Survey, thence North 174 poles to a Sugar tree, Corner to P. McCoy's Survey No 12725 & 12726, thence with the line of said Survey S 70 W 73 poles to a Red oak, Corner to said Survey, thence N 15 W 2 poles to a Poplar Corner to said Survey, thence N 15 E 78 poles to a large Chestnut oak, Corner to said Survey, thence N 77 W 100 poles to a Black Locust and a Chestnut, Corner to said Survey and a Corner to Henry Bedinger's Survey No 5827, thence with the line of said Survey No 5827 S 59 W 23 poles to two Sycamores and a Sycamore, thence S 9 W 15 poles to a Sycamore, Walnut and Dogwood, Corner to said Survey, thence West 130 poles to a Poplar, Walnut and Hickory, Corner to said Survey, thence N 66 W 79 poles to a Sugar tree, Corner to said Survey, thence N 14 E 86 poles to two Sugar trees, Corner to said Survey, and Also Corner to said Survey No 5827 and No 13217 & 6, thence with the line of the last mentioned Survey S 43 W 140 poles to the beginning

Daniel Butler }
Henry Butler } Heirs
Duncan Butler }

Nathl Wilson Ds
November 1st 1846
December 5th 1846

CONCORD + JACKSON TWPS.

Surveyed for Samuel Huff ap: 40 acres of land on part of a Military Warrant No 8682 on the Waters of Brush Creek.
Beginning at three Sugar trees (down) the South East Corner of James F. Leitches Survey No 1996, in the line of Survey No 1695, thence with a line of said survey No 1695, S67 E10 poles to a White oak and Dogwood, thence with the lines of Surveys No 3592, 12721, 3870, and 1236, N10 E535 poles to two White Oaks in the line of J Clemson's Survey No 2771, thence with a line of said survey N80 W14 poles to a Black Oak, North East Corner to James F. Leitche's survey No 1996, thence with a line of said Leitche's survey S9 W531 poles to the beginning.

Richard Hugh
Crustus Huff } C C
Henry Asbury MK

Nathaniel Mabie DS
October 11th 1839
October 18th 1839

Surveyed for Samuel Huff ap: 28 acres of land on part of a Military Warrant No 809, on the Waters of Brush Creek. Beginning at three Sugar trees North East Corner to Thomas Christie's survey No 733, thence with a line of said Survey S5 W32.2 poles to a White oak and Hickory, South East Corner to said survey and a North West Corner to David Scott's Survey No 5086, in the line of James F. Leitches survey No 1996, thence with said line N10 E318 poles to a White oak and Hickory, in the line of John Ellison's survey No 584, thence with said line N80 W28 poles to the beginning

John Williams
Phillip Kerr } C C
William Robe MK

Thomas Bergman DS
November 10th 1839
June 3d 1840

Surveyed for Joseph W. Sprague Senr ap: 5 acres of land, on part of a Military Warrant No 4809 on the Waters of Rocky Fork of Paint Creek.
Beginning at a Sugar tree and White Walnut in the line of William McDonald's survey No 3135, thence with said line S20 E44 poles to three Sugar trees, Corner to Samuel Ellison's Survey, thence N77 W43 poles to a Hickory and a White Walnut, Corner to said Ellison, thence N16 E13 poles to a large Poplar, thence N48 E30 poles to the beginning.

Wilson Jones
Thomas Scott } C C
William Dopas MK

E P Kendall DS
December 18th 1839
December 26th 1839

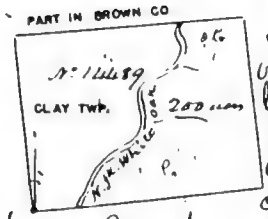

Surveyed for Frederick Bingaman ab.t 200 acres of land on a Military Warrant No 881 on the North Fork of White oak Creek — Beginning at a Beech and a Dogwood, the North West Corner of John Williams Survey No 750, thence with a line of said Survey N 82 E 200 poles, Crossing the North Fork at 50 poles to a Beech and a White oak in the line of a Survey made in the Name of James Tutt, thence with a line of Tutts Survey N 8 W 160 poles to two Dogwoods and a Stone, South East Corner, ~~Crossing the Creek at 80 poles to a Beech~~ John Ferrel's Survey, thence with a line of said Survey S 82 W 200 poles, Crossing the Creek at 80 poles to a Hickory, Gum & Beech, thence S 8 E 160 with the line of Erbs Survey 160 poles to the beginning

Jacob Sender } 66
Henry Sender } A Brown surr

Thomas Bingman DS
December 20th 1839.
January 6th 1840

Surveyed for Lewis G. Keith heirs 13 acres of land on part of a Military Warrant No 3320 on the waters of Brush Creek — Beginning at two Maples and an Ash in the line of Duncan McArthurs Survey No 4 of 94 4/88, the West Corner of John Perrills Survey No 12414, thence with the line of McArthurs said Survey S 55 E 60 poles to a Black oak, Corner to said Survey, thence with an other line thereof, N 45 E 15 poles to a Black oak, Corner to said Survey, thence with an other line thereof, N 80 E 58 poles to a Large Poplar, North East Corner to McArthurs said Survey, and a Corner to Perrills said Survey, thence N 58 E 105 poles to two Sugar trees and a Mulberry, North West Corner of Nuller Davis Survey No 8236, thence with Davis line S 17 E 61 poles to a stake in the line of John Perrills Survey No 13777, thence with said line S 27 W 35 poles to a stake West Corner to said Survey No 13777, thence with an other line thereof S 15 W 35 poles to a Hickory and Beech South Corner of said Survey in the line of Duncan McArthurs Survey No 4126, thence with said line N 65 E 16 poles to two Beeches and a White oak, Corner to said Davis Survey No 8236, thence with a line thereof N 20 W 10 poles to two White oaks in the line of Perrills said Survey No 13777, thence with said line S 27 W 20 poles to a Hickory and a Beech, South East Corner of said Perrills Survey No 12414, thence with the line of said Survey N 40 W 10 poles to two Chestnut oaks, Corner to said Survey, thence N 17 E 36 poles to a Sugar tree, Corner to said Survey, thence N 21 W 15 poles to a White oak, Corner to said Survey, thence N 5 E 40 poles to two Sugar trees and a Mulberry, Corner to said Survey and North West Corner to Davis said Survey, thence S 58 W 105 poles to a Large Poplar at E Corner to McArthurs first mentioned Survey and a Corner to said Perrills Survey No 12414 the first the line of said Perrills Survey N 77 W 110 poles to the beginning. Nathl Mapes DS

Seth a Perrill } 66
John Perrill } Geo Perrill surr

November 3d 1842
November 5th 1842

BRUSH CREEK TWP.

Surveyed for Lewis G Keith heirs 10 acres of land on part of a Military Warrant No 3320 on the waters of the Eastern Fork of Brush Creek

Beginning at three Sugar trees in the West line of William McDonalds Survey No 3135 and East Corner to Samuel Allis's Survey No 12227, thence with the lines of Allisons Survey S 56 W 58 poles to two Poplars, Corner to said Survey, thence with an other line of said Survey S 64 W 40 poles to a Cherry tree, Elm and Poplar, South Corner said Survey, and a Corner to Joseph N Sprague's Survey No 13759, thence with a line of Sprague's said Survey N 20 E 64 poles to a White oak Walnut and Sycamore Corner to said Survey and South West Corner to said Sprague's Survey No 14453, thence with a line of Survey No 14453 S 77 E 60 poles to the beginning

James Hone
Stephen Myers
John Nelson

Nathl Mapes DS
November 30 1842
November 9th 1842



Surveyed for Lewis G Keith, heirs, 30 acres of land on part of a Military Warrant No 3320 on the Waters of Brush Creek - Beginning at two Hickories and a Chestnut Oak, North Easterly Corner of Survey No 4224 and South West Corner of Survey No 13337, thence North a line Survey No 13337 at 71 & 99 poles to a Red Oak, Gum and Beech, South East Corner of said Survey thence with another line of said Survey 22 & 92 poles to a White Walnut, Chestnut and Ash, North Easterly Corner of said Survey in the West line of Survey No 5829, thence with said line 51 & 84 poles to a Dogwood, Beech and Poplar, South West Corner of said Survey No 5829, and Corner of Survey No 13217, 13218 &c, thence with a line of the last mentioned Survey 54 & 72 poles to two Hickories and a Dogwood, Corner to said Survey, thence with another line thereof West 95 poles passing a Corner of said Survey No 4224, Corner of Survey a line thereof to two Dogwoods Corner to said Survey thence with a line of said Survey No 4220 North 40 poles to the beginning. Wall Myers D S

William Parker Chn
Sgmt Disbach & Robert Burnett, Mkr

October 3 1842
November 9th 1842



Surveyed for Cadwalader Wallace a p. 62 acres of land on part of a Military Warrant No 8819 on the Waters of White Oak Creek. Beginning at a Beech and White Oak, North Easterly Corner to Samuel Bells Survey No 12054, 12055, & 12209, thence N 75 W 40 poles to two Maples and Elm in the line of said Survey, thence S 50 p. 82 & 92 poles to a stake in the line of Survey No 13571, thence with said line S 9 W 81 poles to a stake, thence ~~[illegible]~~ 266 poles to the beginning

John Shrock
George Rusch Chn
Peter Shoemaker Mkr

Cadwalader Wallace D S
December 18th 1843
December 20th 1843

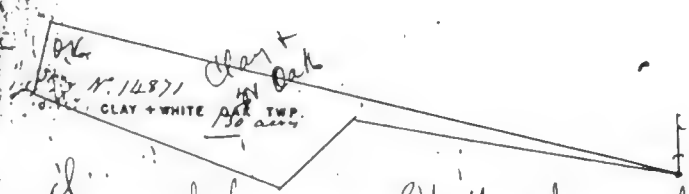

Surveyed for Cadwalader Wallace a p 130 acres of land on part of a Military Warrant No 8819, on the Waters of White Oak Creek. Beginning at a Beech South West Corner of John Kitchies Survey No 2044, thence N 75 W 290 poles to a stake, thence S 50 W 91 poles to a stake in the line of Survey No 10568, thence N 65 W 231 poles to a stake in the line of Survey No 12054, 12055 & 12209, thence with said Survey N 15 E 65 poles to a stake, thence S 72, E 572 poles to the beginning

John Shrock
George Rusch Chn
Peter Shoemaker Mkr

Cadwalader Wallace D S
December 18th 1843
December 18th 1843

Surveyed for Cadwallader Wallace a 200 acre of on part of a Military Warrant No. 6572, on the Waters of the East Fork of the Little Miami River.

Beginning at a Hickory, Gum and Maple, South West Corner to William Lindsays Survey No. 1351, thence with the line of said Survey North 312 poles to a stake in said line, thence West 106 poles to a large White Oak, Ash and Hickory, North East Corner to John B. Hollenridge's Survey No. 3045, thence with the line of said Survey and Corner thereof, South 312 poles Crossing a branch the four Small White Oaks, thence East 106 poles to the beginning

William Footman
Michael Coleman
Sandusky Wallace

Cadwallader Wallace D.S.
September 4th 1846
September 4th 1846

Surveyed for Nathaniel Mapes and Andrew L. Kendrick 200 acres of land on part of two Military Warrants, 159 acres on No. 8679 and 41 acres on No. 8680, on the waters of Brush Creek.

1" = 100 p

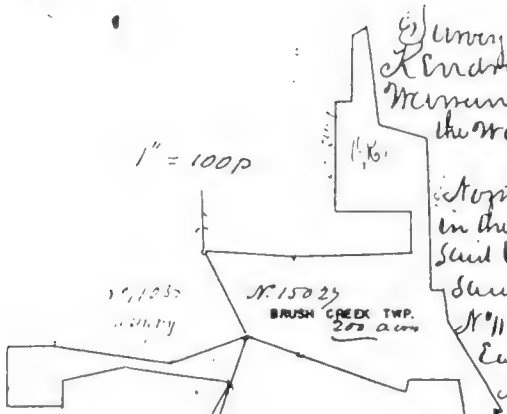

Beginning at a white oak North East Corner to Samuel Dunn's survey No. 11055 in the line of John Graham's survey No. 2907, thence with said line S 56 E 50 poles to a Sycamore and a Beech, Corner to said survey and a Corner to Elijah King's survey No. 11025, thence with the lines of King's said survey East 100 poles to a Dogwood and a Black oak; North 40 poles to a Poplar, Dogwood and a white oak, West 65 poles, to a Chestnut, white oak, Dogwood and Black oak; North 100 poles to a Chestnut, Poplar, Dogwood and white oak; East 15 poles to a Sassafras, Poplar and Dogwood, North 63 poles to a white oak, Hickory and Chestnut, N 60 E 15 poles to a Dogwood in the line of King's survey, and Corner to E. Barnes's survey No. 12950, thence Barnes's line S 66 E 90 to a Sugar tree, N 75 E 48 poles to a Sugar tree and Dogwood Corner to Barnes's said survey, in a line of Kinsley's survey No. 11023; thence with said line, South 140 p. to a White oak and Red oak, Corner to Kinsley's said survey; thence North on other line thereof, East 11 poles to a Beech and two Dogwood in said line, Corner to J. Garrett and others survey No. 14348, thence with the lines of said survey No. 14348 S 10 E 30 poles to a Beech Poplar and Ash, S 30 E 90 poles to a Hickory and two Beeches, Corner to said survey, in the line of J. Field's survey No. 5829, thence with the lines of Field's said survey S 68 W 30 poles to a white oak and Dogwood, N 22 W 38 poles to a Hickory and Chestnut (down), West 40 poles to a white oak, South 9 poles to an Ash white Walnut and Chestnut in the line of Field's said survey, thence Corner to E. King's survey No. 13337, thence N 65 W 100 poles to two Chestnut oaks, a Black oak and Chestnut, Corner to said survey, and Corner to J. Kerr's survey No. 8279, thence N 70 W 52 poles to a white oak North West Corner to Kerr's said survey, thence North on other line thereof, S 20 W 40 poles to a Red oak, Hickory and a Dogwood Corner to said survey, thence with another line thereof N 88 W 20 poles to a Hickory, Corner to said survey and a Corner to E. King's No. 13344 thence with the lines thereof and binding thereon N 29 E 120 p. to a Beech marked X N 78 W 90 poles to two white oaks, S 78 W 60 p. to a Chestnut oak and Hickory, South 20 poles to two Chestnut oaks and a Dogwood in a line of said survey, and a Corner to Samuel Dunn's survey No. 11054, thence with a line thereof, West 53 poles to a white oak, Black oak and Maple, Corner to said survey and in a line of Joseph Winlock's survey No. 2906, thence with said line North 50 poles to a Red oak and two Dogwoods in said line, and South West Corner to Samuel Dunn's line, binding thereon, East 40 p. to a Poplar and two Dogwoods S 82 E 104 poles to a Beech, Elm and a Poplar, N 70 E 56 poles to a white oak, thence N 27 W 85 p. to the beginning

John Bulle
John Bulle
Wm Kendrick

Surveyor

Nathl Mapes D.S.
November 10th 1846
November 20th 1846



Surveyed for James H. Thompson a p^t 450 acres of land 200 acres on a Military Warrant No. 5389, and 250 acres on part of a Warrant No. 4144 on the Waters of Lees Creek.

Beginning at an Elm and a Maple, North Corner to Thomas Ramsdale's Survey No. 1027, and West Corner to Richard Claibourn's Survey No. 1039, thence N 45 E 120 poles to an Elm, in the line of Claibourn's said Survey and South Corner to William Gray's Survey No. 772, thence with Gray's line, and the line of the Representatives of Dunlap and Foster's Survey No. 5355 N 45, W 600 poles passing a Black Walnut West Corner to Gray's Survey said Survey to and Ashes, South Corner to Samuel Morgan's Survey No. 1061, thence S 45 W 120 poles to a Stake South Corner to Bagwell and Lingo's Survey No. 6298, thence S 45, E 600 poles to the beginning.

Samuel Jones }
John Dolby } Hab
Lewis Carter } Mkr

E P Kennicott DS
November 26th 1846
November 27 1846



Surveyed for Joel Hart a p^t 8 acres of land on part of a Military Warrant No. 308 on the Waters of the East Fork of the Little Miami.

Beginning at a White oak and Ivy, North East Corner to R. Watkins's Survey No. 2748 and South West Corner to Carrington & Reids Survey No. 12345, thence with the line of Walker's said Survey S 85 W 14 poles to a Sycamore and Maple, South East Corner to Colon & Shelton's Surveys No. 9334, thence with a line thereof, N 4 W 230 poles passing his North East Corner at 73 poles, crossing a branch at 106 poles to a stake in the Anderson State road, in the East line of John Finch's Survey No. 5286 and in the West line of Carrington and Reeds Survey, thence with Carrington & Reeds line S 7 E 230 poles, crossing a branch at 124 poles to the beginning.

James Hart }
Jeremiah Hart } Hab
Abraham Lowman } Mkr

Nathl Mafin DS
February 1st 1847
February 1st 1847

Surveyed for Charles T. Parey ap. 4 acres of land on part of a Military Warrant No 450 (4 change) on the Waters of Lee's Creek -

No 15235
FAIRFIELD TWP.
6 acres

Beginning at two Sycamores South West Corner to Screen Teagle's Survey No 2298 thence with said Teagle's line N 17 W 123 poles to two white oaks in said line South East Corner to the heirs of Thomas Ramsdale's Survey No 1027, thence with the line of said Survey No 1027, S 48 W 16 poles to two white oaks in said line Marked as a Corner, thence S 26 E 119 poles to the beginning

Charles T Parey
Henry Parey Chn
James M Thompson Mkr

E P Kennedy D S
May 22d 1847
May 24th 1847

WHITE OAK TWP.
No 15368
5 acres

Surveyed for Henry Mapin ap. 5 acres of land on part of a Military Warrant No 6784, on the Waters of the East Fork of White Oak Creek, Beginning at a Beech, South West Corner to Jacob Spears's Survey No 1047 thence with his line N 32 E 104 poles to three Beeches in said line, South Corner to Silvanus Bourne's Survey No 10598, thence with Bourne's line N 58 W 2 poles to a stake in said line, corner in the line of Cadwallader Wallace's Survey No 13640, thence with the line of Wallaces said Survey S 34 W 70 poles to a Bur Oak corner to Hickories North East Corner to Daniel H. Murphy's Survey No 12544, thence with the line of said Survey S 16 W 46 poles to the beginning

Silas Mowry
Lyne Vanmeter Chn
Lewis Simmons Mkr

Michael McFarland S
September 10th 1847
November 8th 1847



Surveyed for William Marshall Anderson ap. 208½ acs Warrants, to wit: 33⅓ acres on each of N° 8119, 11125, and N° 6418 on the Waters of the Little Miami. and Hickory and Maple, North West Corner to N° 9334, thence with his line, N 85° 15' E 375 poles to a Hoagts Survey N° 15145, thence with Hoagts line a branch at 33 poles to a stake, North Corner in the West line of Carrington & Reid's Survey N° North said line N 7 W 364 poles to a Black Oak and dead Sugar tree, Corner to said Survey to Francis Wade's Survey N° 4373, thence N 44 poles to a stake, North East Corner to Survey line of said Survey S 3° 39' E 448 poles to a Survey, thence S 85 W 322 poles to a stake, Corner to said Survey, in the line of Samuel K Brandifords Survey N° 917, thence North line S 3° 39' E 60 poles to the beginning

Thomas Lewis
James Thompson } Chs
Henry Lipp } Mrs

Thomas D Kennedy DS
September 10th 1847
September 20th 1847

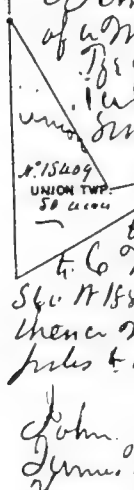

Surveyed for William O. Collins ap 50 acres of land on part of a Military Warrant N° 8697 on the Waters of the Little Miami Beginning at three white oaks, North East Corner to William Morris's Survey N° 4361, and West Corner to Joel Hoagts Survey N° 13105, thence with Hoagts line, Connecting the County thence S 52 E 154 poles to a stake, South West Corner to Hoagts said Survey, thence with an extra line thereof, N 77 E 85 poles to a stake, South East Corner to Hoagts said Survey and Corner to Wallace's Survey N° 13590 & 14354, thence with Wallace's line S 60 W 188 poles to a stake in the line of William White's Survey N° 4380, thence with said line and the line of Morris's Survey North 230 poles to the beginning

John C Smith
Jeremiah Smith } Ch
Thomas Bergman } Mrs

Noah Mapin DS
October 23° 1847
October 28° 1847

Surveyed for Daniel Hixon eighty acres of land on part of a Military Warrant No 8705 on the Waters of Pennsbrook — Beginning at two Hickories and a Sugar tree, North West Corner to Jacob Springer's Survey No 3994 North East Corner to James Boyntons Survey No 2328, thence with Boyntons (Correcting the Course) S 15 E 400 poles to two Sugar trees and a Dogwood South East Corner to said Survey, and South West Corner to Michael Haley's Survey No 2324, thence with Haley's line N 12 W 270 pls to White oak and a Black Gum, North West Corner to said Survey and South West Corner to Springer's said Survey No 3994, thence North Springers line N 21 W 130 poles to the beginning

No 15522
PENN TWP.
80 acres

Thomas Hyatt
Samuel Coyle } Ch
Daniel Hixon } Mkr

A D Kennedy DS
August 8th 1847
August 10th 1848

JACKSON TWP.

No 15524
10 acres

Surveyed for Thomas Berryman, ap. 10 acres of land on part of a Military Warrant No 8606. on the waters of Ohio Brook Creek, Beginning at a Dogwood and Mulberry, Southwest corner to Langborn's Survey No 12570. and Northwest corner to Joseph Kerr's Survey No 6712. Thence with Kerrs line S 9 W 29 poles to a Dogwood and Ironwood Northeast corner to Joseph Foreman's Survey No 3593. Thence with Foremans line N 83 W 7 poles to three White Oaks, southwest corner to Survey No 4872. Thence with a line thereof and with Survey No 12721. N 96 229 poles to to a stake. Thence S 81 87 poles to a Gum and Dogwood in a line of Langborn's said survey. Thence with said line S 9 W 200 poles to the beginning —

Nath. Mapes. DS,
August 31, 1848.

Daniel Van Winkle
Henry Carlisle } Ch
Isaac Fenner. Mr.

September 1, 1848.

N. 15654
5 acres
PAINT TWP.

Surveyed for James Waddel ofpw, 5 acres of land on part of a Military Warrant N. 8994, on the waters of Paint Creek.

Beginning at an Ash and Sugartree, Northeast to John Hume's Survey N. 3065. Thence with his line S 20 E 188 poles to a Stone in the line of Benjamin Wynkoop's Survey N. 3018. Thence with his line N 18.15' W 188 poles to a Stone in said line Thence S 70. W 8½ poles to the beginning

Horace Janey
Thomas Cook } C C
James Waddel. Mr.

A D Kendall D. S.
February 1. 1849
February 3. 1849.

N. 15676
8 acres
UNION TWP

Surveyed for Nathan Ratcliff ofpw, 8 acres of land on part of a Military Warrant N. 5336, on the waters of the East Fork of the Little Miami.

Beginning at two Honey Locusts, Southwest corner to James Ireland's Survey N. 2397, Thence with Ireland's line N 10 W 172 poles to a Hickory and Beech, Northeast corner to the Repl. of William Miller's Survey N. 4234, in the line of Isaac Hornbaker's Survey N. 2395 Thence with Miller's line S 4 E 191 poles to a Honey Locust and large Elm in a small prairie, Southeast corner to Miller's said Survey and corner to the Repl. of Mitchell Coleman's Survey N. 4233, Thence with Coleman's line N 37 E 27 poles to the beginning

Isaac Ratcliff }
Silas Ratcliff } C C
Samuel Ourley. Mr.

A. D. Kendall D. S.
March 1. 1849
March 5 1849.

HAMER TWP.
N. 15789.
5 acres

Surveyed for William W. Malcom, ofpw, 5 acres of land on part of a Military Warrant N 8719, on the North fork of Wildcat Creek.

Beginning at a White Oak and Sapling, Northwest Corner of Survey N. 9622, Northeast corner of Survey N. 3830 and Southeast corner of Survey N. 3831, Thence with the line of the last mentioned Survey N 84 W 36 poles to two White Oaks and a Dogwood, Southwest corner to Survey N. 11056, Thence with a line thereof S 60 E 62 poles to two White Oaks and a Maple, in a line of said Survey N. 9622, Thence with said line S 82 W 47 poles to the beginning

Eli Caley
Thomas Boyd } C C.
Wm W. Malcom. Mr.

Natt. Maple. D. S.
September 1. 1849
September 17. 1849.

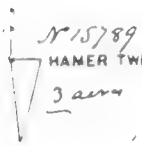

Surveyed for William W. Malcom, apn. 3 acres of land on part of a Military Warrant N° 8719. on the waters of the North fork of White Oak Creek.

Beginning at a White Oak and Sugartree Northeast corner to Survey N. 6709. in the South line of Survey N° 4874. Thence with said line, N 88 E 16 poles to a Gum and Elm. Southeast corner to said Survey in the line of Survey N. 3596. Thence with said line S 9 W 61 poles to a White Oak and Elm in said line. corner to said Survey N° 6709. Thence with a line thereof N 5 W 60 poles to the beginning

Eli Coley }
Thomas Boyd } C.C.
A. Sanderson W

Nathl. Mapes D.S.
September 10. 1849
September 17. 1849.



Surveyed for Joshua Brown apn. 9 acres of land on part of a Military Warrant N° (Exchang) N. 551. on the waters of the East Fork of the Little Miami River

Beginning at a White Oak and Black Gum. Southwest corner to H. Norton's Survey N. 1131. Thence with a line of said Survey N 76½ E 197 poles to a stone in the line of Thomas Chrisler's Survey N° 941. Thence with said line S 73° 40' W 362 poles to a White Oak and Hickory, Northwest corner to said Survey. Thence with a line of Survey N. 8339. N 70° 20' E 167 poles to the beginning

Asher Allen }
Alex^r. Runion } C.C.
Thomas Berryman W.

Nathl. Mapes D.S.
December 5. 1849.
December 6. 1849.

Surveyed for John Jones. apn. 20 acres of land on part of a Military Warrant N° 9114. on the East Fork of the Little Miami.

Beginning at two White Oaks Northwest corner to James Irelands Survey N. 2397 and Northeast corner to Isaac Hombacks Survey N. 2395. Thence with Hombacks line, South. 160 poles to an Ash and Hickory. Southeast corner to said Survey and Northeast corner to the Rep^s. of William Miller's Survey N. 4234. Thence with Miller's line S 10 E 175 poles to a Honey Locust and large Elm in a Small prairie. Southeast corner to said Survey and South corner to Nathan Ratcliff's Survey N. 15676. Thence with Ratcliff's line N 4 W 174 poles to a Stake. North corner to said Survey in the line of said Irelands' Survey N° 2397. Thence with Irelands' line N 8° 10' W 162 poles to the beginning

Theodore Williams

Samuel Kendall D.S.
August 20. 1850



Surveyed for Nathaniel Mapes and Andrew D. Kendrick, apx. 50 acres of land on part of a Military Warrant (Exchange) N. 391, on the waters of Paint Creek.

Beginning at a White oak and Elm. West corner to John Graham's Survey N. 4083. Thence with a line of said Survey N 52 E 476 poles to a stake, where two White walnuts are called for, in the line of Henry Beaman's Survey N. 3818. North corner to Graham's said Survey. Thence with said line N 39 W 22 poles to two White walnuts and a White oak. East corner to William McKee's Survey N. 5171. Thence with his line and the line of William Chenoy's Survey N. 1839. S 51 W 476 poles to a stake in the line of Hardin & Gray's Survey N. 1837. Thence S 39 E 14½ poles to the beginning.

Nathaniel Mapes D.S.
September 2. 1850
September 4. 1850.

John Wentworth
W. D. Worthington } Cc.
George Washington. Mr.



Surveyed for William H. Malcom, apx. 3 acres of land on part of a Military Warrant N. 5753. on the waters of the East Fork of White Oak Creek.

Beginning at two White Oaks. Northeast corner to John A. Fulton's Survey N. 13136 & 13814. Northwest corner to said Fulton's Survey N. 8329 and southerly corner to Elias T. Sanghani's Survey N. 13590 of 100 acres. Thence with Sanghani's line North 40 poles to a stake and White oak in the State Road. corner to said Survey. Thence with another line thereof and with said Road S 40 W 44 poles to a stone in the line of Fulton's said Survey N. 13136 & 13814. Thence with said line S 75 E 30½ poles to the beginning.

A. D. Kendrick D.S.
March 8. 1851.
March 10. 1851.

Allen Swaney
Elijah Ruble. } Cc.
George Roush. Mr.

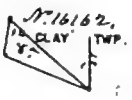

Surveyed for Eleazer P. Kendrick, apx. 8 acres of land on part of a Military Warrant N. 1249, on the waters of the North fork of White Oak Creek.

Beginning at an Elm. Red oak. Gum and stone. (the Red oak and Gum dead) an Easterly corner to Douglas Irby's Survey N. 12919. Thence with Irby's line N 68½ W 78 poles to two Buckeye. corner to said Survey. Thence N 62 E 33½ poles to a Red oak and Gum. another corner to said Survey. Thence S 48 E 69 poles to the beginning.

Sam Kendrick D.S.
May 31. 1856
June 11. 1856.

Thomas Smith
Joseph Green } Cc.
Andrew J. Evans. Mr.

Surveyed for Andrew J. Evans, assn. 100 acres of land on part of a Military Warrant (Exchange) N. 512. on the waters of the North fork of White Oak Creek.

Beginning at an Elm and stone, corner to Abraham Bufordi Survey N. 3168. and corner to E. P. Kenadi's Survey N. 16162. Thence with a line of Kenadi's said Survey N 48 E W 94 poles to a Burr Oak and Gum, corner to said Survey and corner to Douglas Irby's Survey N. 12919. Thence with a line of Irby's said Survey N 21 W 34 poles to a Beech, White oak, Gum and Hickory, corner to said Survey and corner to James Woodbridge & Bondi's Survey N. 7449. Thence with a line thereof N 16 500 poles to a White oak, Hickory and Dogwood, corner to said Survey, corner to Robert Higgins Survey N. 820 and corner to Bufordi said Survey. Thence with Bufordi line S 76 600 poles to the beginning.

Andrew J. Evans } Sam Kendrick. D S.
Thomas Smith } 66 July 15. 1856
Joseph Green. Ms. August 21. 1856

N. 16163
CLAY TWP.
100 ac.

Surveyor's Office for the Virginia Military District, within the State of Ohio.

I. Eleazer P. Kendrick. Surveyor of said Military District. do certify. That the foregoing surveys from N. 584 to N. 16163. situated in Highland County Ohio. are true copies from the Records of this Office.

Given under my hand and seal of office at Chillicothe this 24th day of January 1861. and the 85th year of the Independence of the United States.

Eleazer P. Kendrick

FROM ROSS CO., PAGE 11

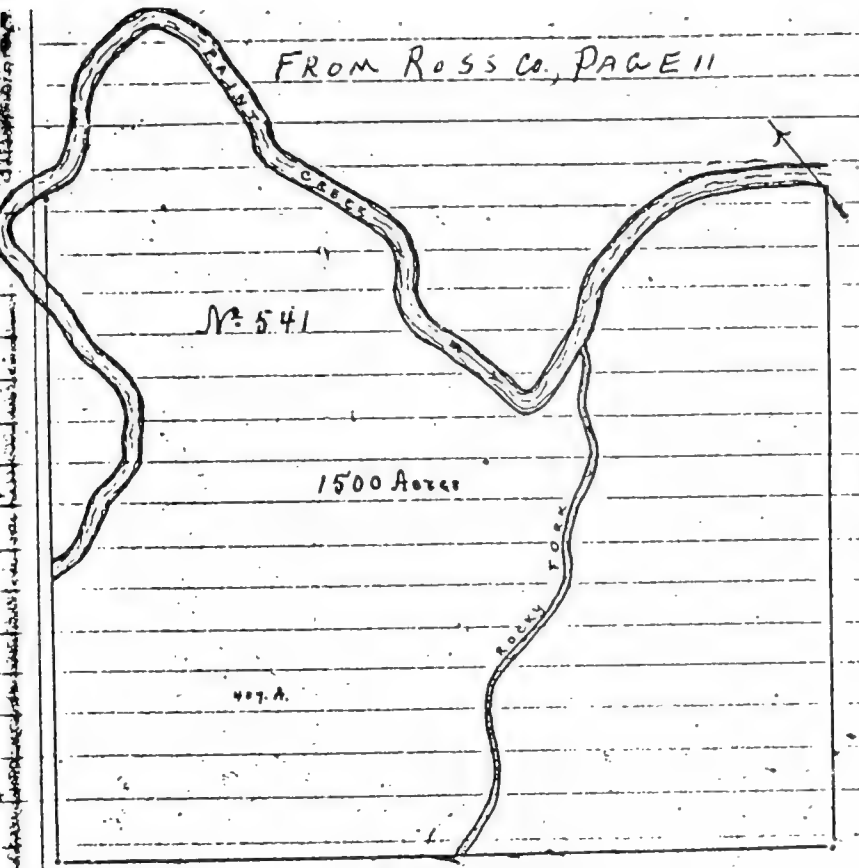

Surveyed for Robert Rose, 1500 acres of land on part of a Military Warrant No. 1850, on the lower side of Paint Creek; Beginning at two Sugar-Trees and a Buckeye at the lower end of the first bottom above Richard Taylor's Survey No. 507, running up the creek with the meanders thereof, N56 W112 poles to the Rapids S85 W72 860 W42 poles to the mouth of the Rocky fork, S86 W68, N9 W84 N15 E46, N43 E25 N12 W120, N31 E16, N2 W110, S84 W60, S67 W62 poles to an Ash, Elm and Buckeye, thence S42 W464 poles crossing the Creek at 60 and at 250 poles to two Black Oaks, thence S118 E550 poles, crossing the Rocky fork of Paint Creek at 230 poles to a Beech and two Sugartrees, thence N42 E464 poles to the Beginning.

Josiah Stout
Bartlett Woodard } C.C.
Isaac Swim, M.

Nath. Majer, D.S.
November 11th 1793.
May 1st 27th 1794.

HECKMAN
BINDERY INC.
1997
Bound-To-Please® N. MANCHESTER,
INDIANA 46962